



RR-98/001

Ecology and Conservation of the Grasslands of Eravikulam National Park, Western Ghats



भारतीय वन्यजीव संस्थान
Wildlife Institute of India

August 1998

Ecology and Conservation of the Grasslands of Eravikulam National Park, Western Ghats

P.V. Karunakaran
G.S. Rawat
V.K. Uniyal



भारतीय वन्यजीव संस्थान
Wildlife Institute of India

August 1998

Wildlife Institute of India
Post Box # 18, Chandrabani,
Dehradun - 248001
INDIA

Contents of this report may be cited with due acknowledgement of the source.

©1998 Wildlife Institute of India

ISBN: 81-85496-04-8

PRINTED IN INDIA

Photo Credits: P.V. Karunakaran

Suggested Citation:

Karunakaran, P.V., G.S. Rawat, & V.K. Uniyal (1998). Ecology and conservation of the grasslands of Eravikulam National Park, Western Ghats. RR-98/001, August 1998, Wildlife Institute of India, Dehradun.

Layout & Designing

Manoj Kumar Agarwal
DTP Centre, WII, Dehradun

Printed and published by

Bitapi C. Sinha
Extension Faculty,
Wildlife Institute of India
EPABX: 91-135-640112 to 115,
FAX : 91-135-640117



August 1998

Acknowledgments

The successful completion of this project, particularly field work, had been possible only due to the far-reaching support and co-operation rendered to us by various Institutions and people.

We are thankful to Shri H.S. Panwar, former Director, Wildlife Institute of India (WII), and Shri S. K. Mukherjee, present Director WII for their valuable suggestions and encouragements.

We are grateful to Kerala Forest Department for giving permission to carry out field work. Shri Mukundan and Shri Surendran (Principal Chief Conservators of Forests at different periods), Shri Surendranathan Asari, Shri Manoharan, (Chief Conservator of Forests, Wildlife, in different periods), Shri R.K. Srivastava, Shri P.N. Unnikrishnan, (Conservator of Forests, Wildlife, in different periods), Shri Philip, Shri Sadique Khan and Shri Mohan Alampath (Wildlife Warden in different periods) for their support and help during this study.

The staff of Eravikulam National Park and adjacent forest areas helped us in various ways. Our special thanks are due to Shri S. Sivadas, Assistant Wildlife Warden, and Shri James Zakaria (Range Officer, Periyar TR) for their company and warm hospitality. Field staff of ENP, and Muthuvan watchers Shri Krishnan and Shri Bose are thanked for sharing their knowledge on ENP with us and were of great help in hard times. Our field assistants Madanan, Nagesh, Jhonson, Durai, were very helpful during the field work and their enthusiasm was always a great source of support in the hostile field conditions.

We are thankful to Shri K.N. Chengappa (Chairman High Range Wildlife and Environmental Preservation Association) and his family for the whole hearted support to this study. Shri R. Madhura, Shri Virendra Lal (Mangers, Tata Tea Ltd.) Shri Kariappa (Assistant Managers Tata Tea Ltd.) for providing all support during the field work.

We Sincerely thank Shri T. Damu (Deputy General Manager Tata Tea Ltd) for providing medical facility and other logistics, Dr. Mohankumar (Scientist, Research and Development, Tata Tea Ltd.) for soil analysis and Shri Sreekuamr and family for extending all sorts of help.

We are thankful to Dr. Rajan Gurukkal, Head of the Department, School of Social Science, M.G. University, Kottayam, for providing informations regarding anthropology of High Ranges and neighbouring areas.

Our thanks are due to Dr. S. Sankar and his Lab technicians of Kerala Forest Research Institute, (KFRI), Peechi, for analysing all soil samples without any delay, Dr. P.S. Easa and his researchers of KFRI for helping us in various ways.

We are grateful to Drs. V.J. Nair and Vivekanandan and staff of Botanic Survey of India, Coimbatore, who extended their permission to consult the herbarium.

We are thankful to Prof. V. M. Meher-Homji for valuable suggestions and providing some important references.

We are thankful to the following faculty members of WII for helping us in various ways: Drs. A.J.T. Jhonsingh, Goyal, Sankar, Jhala, P.K. Mathur, Ravi Chellam, Raghu Chundawat, Sathyakumar, Shri Kumar Qureshi and Shri A.K. Bharadwaj. We thank Shri U.K. Bhattacharya, Head WE faculty and Ms. Bitapi. C. Sinha for taking keen interest in publishing this report.

We sincerely thank Dr. Divakar Sharma, and Dr. A.M. Dixit, Shri Wesley Sundar Raj, former researchers of this Institute who helped us in various ways. The suggestions and discussions with Dr. Justus Joshua, Dr. Adhikari, Shri Christy Willimas, Shri Yoganand, Shri Yashveer, Miss Nima, Miss Prachi, Miss Shomita, Shri Madhusudan, Shri Sankar Raman, Shri Charu Dutt Misra, Shri Antesh, Shri Sreejith, Miss Aparajita and Dr. Ajith Kumar (SACON), helped us in data analysis and improving the text. We thank Saravankumar for providing certain references.

We acknowledge the help rendered by Shri C.S. Silori, Shri C.P. Kala and Shri Shanmugam for preparing maps.

Shri M.M. Babu, helped us in data collection and checking the plant name changes, Shri. P.L. Saklani and Shri Shyam Lal prepared the herbarium. We are very thankful to them.

We acknowledge the help rendered by Shri Rajesh Thapa, Sukumar, Navaneet, Manoj Agarwal, Lekh Nath Sharma, Virendar, Dinesh and Mukesh who helped us in solving LAN/Analyses problems. Shri M.S. Rana and other library staff helped us in reference search. We are thankful to Shri Mahesh, Shri Ismail and Shri Kamal for photocopying this report. The timely help rendered by Administrative and Finance section are acknowledged.

At the end we thank all those who helped us in many ways and their names have not appeared here.

WII, Dehra Dun

P.V. Karunakaran

G.S. Rawat

V.K. Uniyal

SUMMARY

1. An ecological study on the montane grasslands of Eravikulam National Park (ENP), the Western Ghats, was conducted during 1992-1996, with the following objectives: (i). to prepare a complete floristic inventory of the grasslands of ENP, (ii). to identify the grassland communities, their structure, function and successional trends along the anthropogenic gradient, (iii). to determine the forage quantity in different ecological conditions and (iv). to study the effect of fire and tree plantations on the grasslands.

2. The ENP lies between $10^{\circ} 5'$ to $10^{\circ}20'$ N and 77° to $77^{\circ}10'$ E with an area of 97 km^2 in the Southern Western Ghats. The average altitude of the plateau is 2000 m and the highest peak, Anamudi, reaches 2695 m. Soil was acidic with pH ranging from 4.6 to 4.8. The climate was dominated by monsoon. During the study period the annual rainfall ranged from 4697 to 5540 mm. Winter days (Nov- Jan) were cooler and frost was common. The two distinct physiognomic units of vegetation are grasslands and sholas, unique to the Western Ghats.

3. The study area was stratified into eight landscape units viz., slope without rocky outcrops, slope with rocky outcrops, flat top, valley, bog, shola-grassland edge, cattle grazed and scraped areas. Systematic surveys and vegetation parameters such as species association, frequency, diversity, evenness and richness were studied in each landscape unit by laying relevés of 5 m radius.

4. 308 plant species were collected from the grasslands, adding 106 new species to the earlier list. 51 species were found to be endemic to the grasslands and 29 were listed as rare and endangered species. There were 64 species common with Eastern Ghats, 30 species with Patanas of Sri Lanka, 35 with Western Himalaya and 35 with Naga and Khasi hills indicating phytogeographical affinities with different biogeographic zones.

5. Vegetation association was derived using 'TABLE TRANSFER METHOD' and TWINSpan (computer packages). TABLE TRANSFER method identified 23 vegetation associations and TWINSpan identified 15 associations. In both the analyses it was found that *Chrysopogon zeylanicus* and *Sehima nervosum* were the two dominant species. The diversity index (H') of the associations ranged from 1.38 in the *Artemisia nilagirica*-*Heteropogon contortus*-*Cymbopogon flexuosus* (cattle grazed area) to 2.90 in *Agrostis peninsularis*-*Eulalia phaeothrix*-*Chrysopogon zeylanicus* in the shola-grassland edges. Vegetation ordination i.e., Canonical Correspondance Analysis (CANOCO) indicated that clay, pH and sand were important environmental factors which determined the species distribution and abundance.

6. Biomass study was conducted at three sites in three dominant communities viz., *Chrysopogon zeylanicus*, *Sehima nervosum* and *Cymbopogon flexuosus*. Clipping was done both inside the enclosure and outside to obtain net primary productivity (NPP). The NPP values showed that these grasslands are between tropical and temperate grasslands. Outside the enclosures NPP was maximum at Eravikulam and minimum at Lakkamkudi. But inside the enclosures all the three sites were having nearly equal amount of NPP. Above ground biomass (ANP) was maximum at Eravikulam inside the enclosures and less at Rajamala, where as below ground (BNP) biomass was more at Rajamala and less at Lakkamkudi. Rate of biomass production was more ($3.1 \text{ g m}^{-2}\text{day}^{-1}$) at Eravikulam inside the enclosure and less ($0.8 \text{ g m}^{-2} \text{ day}^{-1}$) at Lakkamkudi outside the enclosures. In all the communities monocots contributed more to the ANP (59-97 %) than dicots (3-41%). In Lakkamkudi *Pteridium aquilinum* (fern) contributed 10 % to the ANP. *Sehima nervosum*, *Heteropogon contortus* and *Chrysopogon zeylanicus* were the three dominant grass species according to ANP. The annual removal of ANP by cattle and wild ungulate from Lakkamkudi was 68 %.

7. Burning (early and late) was done in *S. nervosum* (Anamudi) and *C. zeylanicus* (Rajamala) community. It was found that both in the early and late burnt areas no significant changes were noticed on species diversity, richness and evenness. Regarding the structure of the vegetation, cover value of dicots showed significant difference between early and late burnt in different months. Both early and late burning affected the regeneration of *Phlebophyllum kunthianum*.

8. A comparison of various sites with different density and age of wattle plantations with unplanted area showed that the number of endemic species and food species of Nilgiri tahr decreased with increase in the age of plantation. The increase in weed abundance with the age of plantation indicated more harm to the natural vegetation. The diversity index (H') was 2.64 in 10 year old plantation and 1.87 in 3 year old. TWINSpan identified two plant species associations each in unplanted, 3 year old and five year old plantations, and four in 10 year old plantation.

9. The study recommends the following research and management strategies for the long term conservation of Shola-Grassland ecosystems and endangered Nilgiri tahr: (a) inclusion of adjacent reserved forests with shola-grasslands in the park, (b) boundary verification and better patrolling to check the illegal activities and fire hazards, (c) early burning in selected areas on experimental basis, (d) control of black wattle spreading, (e) eco-development measures for the Lakkamkudi village, (f) better tourism management and (g) long term monitoring of enclosures and representative shola-grassland patches.

CONTENTS

	Page No.
Acknowledgments	i
Summary	iii
1.0 INTRODUCTION	1
1.1 Grasses and grasslands	1
1.2 The grassland vegetation of India	2
1.3 The montane grasslands of the Western Ghats	3
1.4 Justification for the present study	5
1.5 Organisation of the report	6
2.0 LITERATURE REVIEW	7
2.1 Floristics and phytogeography	7
2.2 Ecological studies	8
2.3 Palynological studies	9
2.4 Studies in Eravikulam National Park	10
3.0 THE STUDY AREA	11
3.1 Geography	11
3.2 Geology and Soil	13
3.3 Climate	13
3.4 Hydrology	14
3.5 Vegetation	14
3.6 Fauna	19
3.7 The local human communities	19
3.8 Management History	20
3.9 Ecological significance of the High Ranges	21
3.10 The Intensive study sites	21
4.0 METHODOLOGY	23
4.1 Field methods	23
4.1.1 Stratification	23
4.1.2 Abiotic variables	24
4.1.3 Biotic variables	24
4.1.4 Effect of fire	25
4.1.5 Effect of Wattle plantation	25
4.2 Analytical methods	25
5.0 FLORISTIC STRUCTURE AND PHYTOGEOGRAPHY	27
5.1 Introduction	27
5.2 Materials & Methods	27
5.3 Results	27
5.3.1 Floristic structure	27
5.3.2 Life forms and biological spectrum	32
5.3.3 Endemism	32
5.3.4 Phytogeography	32
5.4 Discussion	32
5.4.1 Floristic structure	32

5.4.2 Life forms and biological spectrum	34
5.4.3 Endemism	34
5.4.4 Rarity	36
5.4.5 Phytogeography	36
6.0 COMMUNITY STRUCTURE AND COMPOSITION	39
6.1 Introduction	39
6.2 Methodology	39
6.2.1 Field methods	39
6.2.2 Analytical methods	39
6.3 Results	41
6.3.1 Phenology	41
6.3.2 Long term monitoring	43
6.3.3 Communities based on Table Transfer	3
6.3.3.1 Flat tops	43
6.3.3.2 Slopes with rocky outcrops	43
6.3.3.3 Slopes without rocky outcrops	44
6.3.3.4 Valleys	44
6.3.3.5 Bogs	44
6.3.3.6 Shola-grassland edges	45
6.3.3.7 Cattle grazed areas	45
6.3.3.8 Scraped areas	45
6.3.4 Communities based on TWINSPAN	45
6.3.5 Vegetation ordination	51
6.4 Discussion	56
6.4.1 Phenology	56
6.4.2 Long term monitoring	56
6.4.3 Diversity and Evenness	56
6.4.4 Vegetation classification & Ordination	57
7.0 BIOMASS PRODUCTION	63
7.1 Introduction	63
7.2 Materials & Methods	63
7.3 Results	64
7.4 Discussion	68
8.0 EFFECT OF FIRE AND WATTLE PLANTATION	74
8.1 Fire	74
8.2 Black wattle (<i>A. mearnsii</i>) plantation	75
8.3 Materials and Methods	76
8.3.1 Fire study	76
8.3.2 Wattle plantation	76
8.4 Analytical methods	76
8.5. Results	77
8.5.1 Effects of Fire	77
8.5.2 Effect of Black Wattle plantation	82
8.6 Discussion	89
8.6.1 Fire	89
8.6.2 Black Wattle plantation	90

9.0 MANAGEMENT RECOMMENDATIONS	93
9.1 Introduction	93
9.2 Vegetation	93
9.2.1 Grasslands	93
9.2.2 Shola	94
9.3 Fire	94
9.4 Administration & Establishment	95
9.4.1 Park boundaries	95
9.4.2 Addition of the areas	98
9.4.3 Staff & patrolling	98
9.5 Management of plantation areas	98
9.6 Management of tourism	99
9.7 Cattle grazing	99
9.8 Eco-development	99
9.9 Long term monitoring	100
9.10 Peoples' participation	100

REFERENCES

APPENDICES

Appendix-I List of Plants collected from the grasslands of ENP	118
Appendix-II List of C ₄ and C ₃ grasses found in ENP	129
Appendix-III List of rare and threatened species found in the grasslands of ENP	131
Appendix-IV Grassland flora of ENP and their affinities with other phytogeographic regions.	133

92	MANAGEMENT RECOMMENDATIONS
93	9.1 Introduction
94	9.2 Vegetation
95	9.2.1 Grasslands
96	9.2.2 Shrub
97	9.2.3 Forest
98	9.3 Administration & Land Management
99	9.3.1 Pastoralists
100	9.3.2 Addition of the State
101	9.3.3 Land Use Planning
102	9.3.4 Management of Grazing Areas
103	9.4 Management of Grazing
104	9.5 Cattle Grazing
105	9.6 Encroachment
106	9.7 Long term monitoring
107	9.10 Project organization & implementation
108	
109	
110	REFERENCES
111	
112	APPENDICES
113	
114	Appendix I - List of plants collected in the study area
115	Appendix II - List of C, and C grasses found in the study area
116	Appendix III - List of tree and shrub species found in the study area
117	Appendix IV - Grassland types of ENP and surrounding areas
118	Appendix V - List of plants collected in the study area
119	
120	
121	
122	
123	
124	
125	
126	
127	
128	
129	
130	
131	
132	
133	
134	
135	
136	
137	
138	
139	
140	
141	
142	
143	
144	
145	
146	
147	
148	
149	
150	
151	
152	
153	
154	
155	
156	
157	
158	
159	
160	
161	
162	
163	
164	
165	
166	
167	
168	
169	
170	
171	
172	
173	
174	
175	
176	
177	
178	
179	
180	
181	
182	
183	
184	
185	
186	
187	
188	
189	
190	
191	
192	
193	
194	
195	
196	
197	
198	
199	
200	

INTRODUCTION

1.1 The grasses and grasslands

The grasses (Poaceae) form a natural and homogenous group of plants with remarkable diversity in morphology. Grasses have a cylindrical hollow stem strengthened at intervals by transverse septa called nodes. The leaf blades are borne on sheaths, encircle the stem, arise alternately at the nodes, and are serially arranged. The inflorescence consists of one or more spikelets, each made up of a series of scales in the axils of which are found the flowers. Poaceae (Graminae) forms the fourth largest family among flowering plants, with *ca.* 10,000 species in 700 genera (Bor, 1960). It is an important group of plants playing a vital role in the life of human beings and animals in the form of food, fodder, medicine, oil, etc.

Mankind is sustained more by grasses than by any other group of plants. Man's intimate relationship with grasses dates back to the Paleolithic time when he learnt to burn the forests, domesticate livestock and cultivate cereals (Leafe, 1988). His existence, in the present numbers and quality of life, would be rather impossible without grasses. A major part of wild fauna, e.g., 477 (20 % of the total) species of birds and 245 (6% of the total) species of mammals are solely dependent upon grasslands (Groombridge, 1992). Yet grassland ecosystems have not received the desired

attention and have been largely neglected in terms of conservation and proper management, except grazing lands, especially in developing countries including India (Rahmani, 1989).

Grassland is a landscape unit dominated by grasses (Coupland, 1978, Yadava & Singh, 1986). On the other hand, savanna vegetation is characterised by a continuous graminoid stratum, interrupted by trees or shrubs (Johnson & Tothil, 1985). Grasslands extend over about 24% of the world's vegetation (Shantz, 1954). In the tropical and sub tropical plains and mountains of the world, nearly 23% of land is covered by the grassland vegetation. In Asia they account for about 20% of land cover (Premadasa, 1990). It has been estimated that grasslands covered approximately 40% of the earth's land surface prior to the impact of man and domesticated animals (Clements & Shelford, 1939).

The physiognomy, phenology and iversity of grasses varies with rainfall, topography and type of soil. Temperate savannas are called prairies and steppes and tropical ones are paramos (Sarmiento, 1992). The grazed pampas of South America are richer than tropical savannas in diversity. In Africa, the average species richness in the savanna is not far below that of rain forests (Groombridge, 1992).

The richest grassland regions of the world, in descending order of indigenous plants and animals, are African savanna, Eurasian steppe, South American savanna, North American prairies, Indian savanna and Australian grasslands. In Asia, Mongolia supports the most extensive and natural grasslands (Groombridge, 1992). The seral nature of Indian grasslands due to reclamation (clearance), fire, overgrazing, erosion or abandonment has greatly influenced the composition of flora and fauna (Yadava & Singh, 1986).

The biodiversity of grasslands are usually enhanced by moderate land uses such as grazing and periodic fire (Risser, 1991). But overgrazing, conversion of natural areas into croplands, hunting, monoculture plantations and ill-planned developmental activities have caused loss of biodiversity in the grasslands, especially in the Indian subcontinent. For example, birds like Great Indian Bustard (*Ardeotis migriceps*) and Bengal Florican (*Houbaropsis bengalensis*) have become locally extinct in several grasslands where they were present earlier (Goriup & Karpowiz, 1985).

The study on Canadian prairies by Mondor & Kun (1982), on Lesser Florican (*Eupodotis indica*) in India by Goriup & Karpowiz (1985) and the IUCN (1991) review on semi-natural grasslands of the world have identified the ever increasing intensive agricultural practices as the major factor responsible for the loss of grasslands. Similarly, it is estimated that the Canadian prairies are vanishing at the rate of 500 km²

per year due to agriculture, and plantations (Bakker-Gabb & Lunt, 1990).

The role of protected areas (PAs) in conserving biodiversity is unquestionable. While the majority of the PAs (national parks and sanctuaries) do contain grasslands, yet these are too small to conserve the whole range of biodiversity. The network of PAs has done relatively little to conserve biodiversity of the grasslands, for only 0.3% of the original area throughout the world has come under such network, that too with little of the original diversity (Groombridge, 1992).

1.2 The grassland vegetation of India

The Indian subcontinent supports highly diverse ecological conditions, ranging from warm humid plains of the west coast to cold arid regions of Ladakh abutting the Tibetan plateau. The subcontinent is located at the junction of three major biogeographic regions viz., Palaeoartic, Malayan, and Ethiopian. It has a wide latitudinal zonation, varied topography and climatic zones (Mani, 1974). Owing to its biogeographic affinities and topographical diversity, the sub-continent is blessed with different types of biota that make India one of the 12 megabiodiversity centres of the world (Khoshoo, 1994).

In India, grasslands constitute one of the major biomes. These grassland formations are categorised into five major types (Dabodghao & Sankaranarayan, 1973), viz., i) *Sehima-Dichanthium* type covering tropical regions such as peninsular India, Central Indian Plateau, Chota Nagpur plateau, and Aravalli ranges, ii) *Dichanthium-Cenchrus-*

Lasiurus type distributed over sub-tropical and semi-arid regions comprising portions of Gujarat, whole of Rajasthan (excluding Aravalli ranges), Western Uttar Pradesh, Delhi and Punjab, iii) *Phragmites-Saccharum-Imperata* type covering Gangetic and Brahmaputra plains, iv) *Themeda-Arundinella* type found in the north western montane tracts, and v) Temperate-Alpine type covering high altitude regions of Himachal Pradesh, Jammu & Kashmir and Uttar Pradesh.

All the natural and semi-natural grasslands maintained by livestock/wildlife are collectively known as Rangelands and in India 39.8% (13,813 km²) of the land falls under this category (Singh, 1988). Of all the states in India, Madhya Pradesh and Andhra Pradesh have the largest extent of grasslands with 46 and 41 percent of total land under them respectively (Singh, 1994). In Kerala, grasslands extend over an area of about 200 km² (Anon. 1991). Grasslands are called as *Pulmedu* in Kerala, *Bugyal* for alpine meadows in Uttar Pradesh, and *Marg* in Kashmir.

1.3 The montane grasslands of the Western Ghats

The upper reaches of the Western Ghats (WGs) are considered as one of the most diverse and interesting biomes in India (Nair, 1994). Of all the formations, the montane (above 1500 msl) grasslands of the WGs are the most interesting, due to their physiognomy. These grasslands are located in the high plateaus of the WGs, mainly in the Nilgiris, Anamalais and Palni hills (Figure 1.1). The distribution of these grasslands were governed by complex topography, high rainfall, wind,

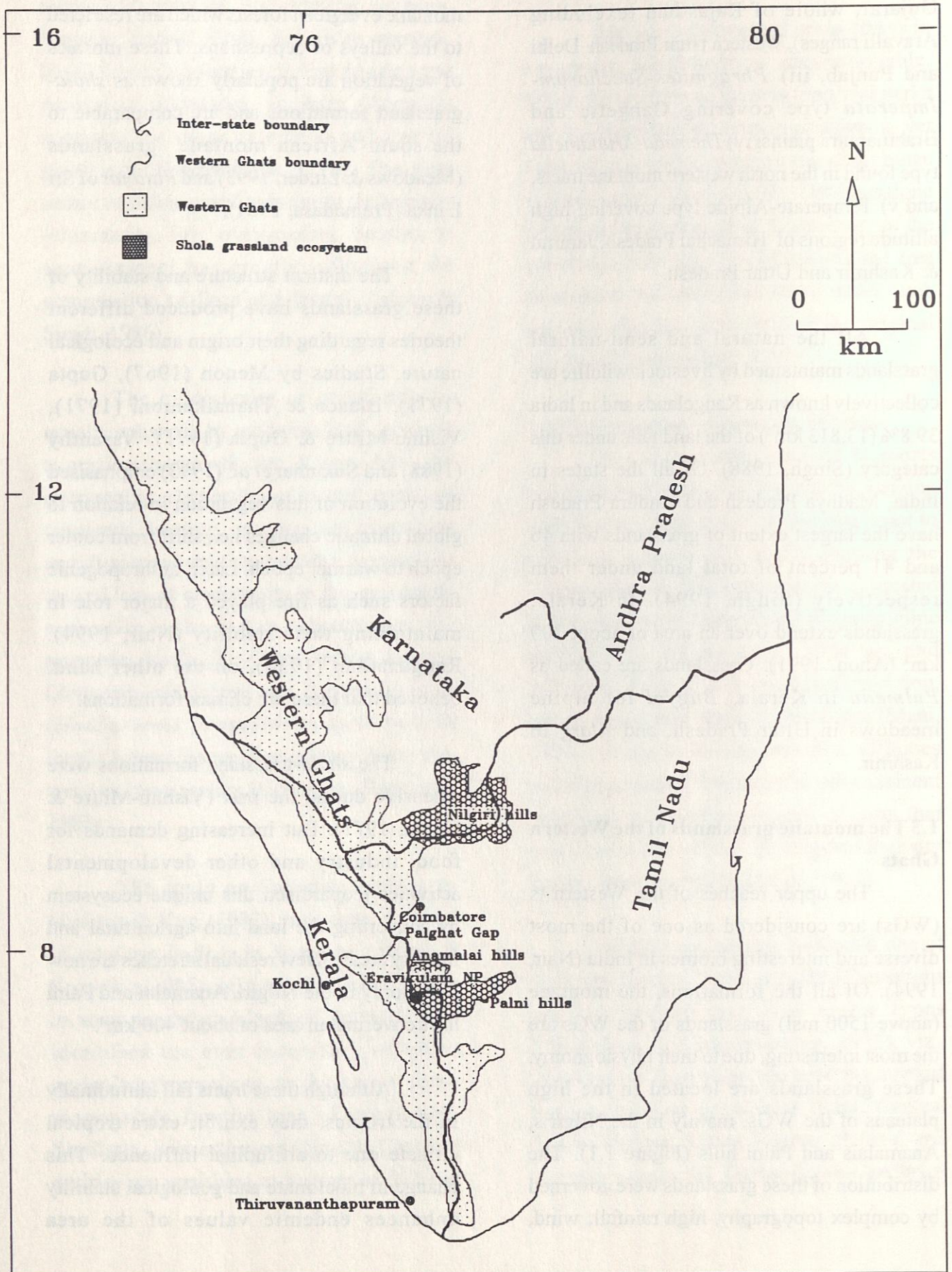
fire and other factors (Gadgil & Meher-Homji, 1985). These grasslands are dotted with montane evergreen forests which are restricted to the valleys or depressions. These mosaics of vegetation are popularly known as *shola*-grassland formations and are comparable to the south African montane grasslands (Meadows & Linder, 1993) and *Patanas* of Sri Lanka (Premadasa, 1984).

The distinct structure and stability of these grasslands have produced different theories regarding their origin and ecological nature. Studies by Menon (1967), Gupta (1971), Blasco & Thanaikamoni (1971), Vishnu-Mittre & Gupta (1971), Vasanthi (1988) and Sukumar *et al.* (1993) emphasised the evolution of this vegetation in relation to global climatic changes i.e., shift from cooler epoch to warmer epoch. Later, anthropogenic factors such as fire played a major role in maintaining their stability (Nair, 1994). Ranganathan (1938), on the other hand, believed that these are climax formations.

The *shola*-grassland formations were extensive during the past (Vishnu-Mittre & Gupta, 1971). But increasing demands for food, industry and other developmental activities jeopardised this unique ecosystem by converting the land into agricultural and forestry areas. A few residual stretches are now found only in the Nilgiri, Anamalai and Palni hills covering an area of about 400 km².

Although these tracts fall latitudinally in the tropics, they exhibit extra tropical climate due to altitudinal influence. This change in bioclimate and geological stability enhances endemic values of the area

Fig. 1.1: Distribution of Shola-Grassland vegetation in the Western Ghats



(Karunakaran *et al.*, 1994). High elevations of the WGs are considered botanically rich areas in India (Shetty & Vivekanandan, 1971). With respect to the balsams (*Impatiens*), the High Ranges of Anamalai hills are the richest in the world (Barnes, 1939). The montane flora of WGs show affinities with the Assam, Malayan and Indo-Chinese biota. There are many temperate species such as *Mahonia leschnaultii*, *Gaultheria fragrantissima* and *Berberis tinctoria*. Medicinal and wild varieties of cultivated plants such as sundew (*Drosera peltata*), pepper (*Piper schmidtii*) and cardamom (*Elataria cardamomum*) add to the conservation significance of this area. The highly endangered Nilgiri tahr (*Hemitragus hylocrius*), is a typical animal of these grasslands. Besides, the aesthetic values of these landscapes are of utmost importance. Col. Douglas Hamilton, the first explorer of this area, described the Eravikulam plateau as "surpassingly grand and incomparably beautiful" (Baig & Henderson, 1978). The tranquillity and the "charisma" of this landscape has always been an attraction to people who would like to hike and seek the pleasure of the land.

1.4 Justification for the present study

The vegetation along the hill tops of the WGs is interesting in terms of species composition, phytogeography, physiognomy and the characteristic ecological conditions which have led to the evolution of relatively stable grassland-forest interphase. In recent times these areas have degraded drastically due to the cultivation of cash crops such as tea and monoculture plantation of exotic *Eucalyptus* and wattle (*Acacia* sp) for pulp wood and

tannin industries. In Kerala, between 1985 and 1990 about 16.25% of rich forests were cleared for raising commercial plantations of rubber, oil palm, coffee, cardamom etc (Basha, 1990). The World Bank aided Social Forestry Scheme of the 1980s is reported to have severely changed the structure and composition of the *shola*-grassland complex in Kerala through plantation of exotic species (Nair, 1994). As a result, the once vast stretch of montane grassland vegetation in the Nilgiris, Anamalais and Palnis remains only as small isolated patches (Nair, 1994). The effect of these plantations on vegetation and natural resources has not been studied properly. Incidentally nearly 400 km² of partially disturbed and undisturbed patches are protected throughout the WGs in the form of sanctuaries, national parks and reserved forests.

The floral characteristics and the ecological aspects of the montane grasslands in the WGs have been described by many authors, e.g., Fyson (1932), Bor (1938), Sankaranayanan (1958), Gupta (1960), Meher-Homji (1965, 1967), Sebastine & Vivekanandan (1967), Blasco (1970), Legris (1963, 1972), Shetty & Vivekanandan (1971), and Sreekumar & Nair (1991). But quantitative information on the patterns of diversity, vegetation structure and function under various ecological conditions are inadequate. The effect of fire, which can be an excellent management tool but goes out of control in these grasslands, on soil or on natural biota is also unknown. Information on the above aspects is a prerequisite for the conservation and management of biodiversity in these areas.

Therefore, the present study was undertaken in Eravikulam National Park (ENP), which is one of the few remaining areas with a continuous stretch of less manipulated vegetation where a population of 600-800 (total population is nearly 2000) highly endangered Nilgiri tahr exists (Mishra & Johnsingh, 1995). It is expected that the findings of this study will add to the present day knowledge on the ecology of these grasslands. It will also help the protected area managers to evolve better conservation strategies for the montane grasslands of the WGs.

Objectives

The objectives of the present study are:

1. *To prepare a floristic inventory of the grasslands of ENP.*
2. *To identify the grassland communities, their structure, function and successional trends along the anthropogenic gradient.*
3. *To determine the plant biomass in different ecological conditions.*
4. *To study the effect of fire and tree plantations on the grasslands.*

1.5 Organisation of the Report

This report is composed of nine chapters. The following chapter is based on available literature pertaining to montane vegetation in general, and on taxonomy, ecology and palynology in particular. The third chapter describes the study area in the context of topography, geology, climate, vegetation, past management practices, existing human pressure, and research input. The fourth chapter broadly describes methods, both field and analytical. Apart from this, detailed methodology is given in each concerned chapter.

The fifth chapter describes floral inventory, phytogeographical affinities with different biogeographic regions and conservation status of grassland species. The sixth chapter is on vegetation composition, structure, phenology and species ordination with edaphic factors. The results are presented in detail for each landscape unit. The seventh chapter describes biomass production in three different communities where the grazing pressure is different. This chapter explains the effect of exclosures and grazing on productivity. The eighth chapter is on the effect of fire and black wattle plantation on the structure and composition of grassland vegetation. The last chapter concludes the findings and gives specific management recommendations.

LITERATURE REVIEW

The high altitudes of the Western Ghats (WGs) represent one of the most interesting vegetation types in India. Scientists, foresters, and naturalists including hunters and explorers have contributed significantly towards the advancement of our knowledge on the flora, fauna and natural history of this region. A perusal of the published literature on the ecology of the *shola*-grassland ecosystem of the WGs shows that Nilgiris and Palnis are better studied regions compared to Anamalai hills. An overview of the literature on this ecosystem is presented below.

2.1 Floristics and phytogeography

After the publication of "Hortus Malabaricus" by Rheede during 1678-1703, numerous botanical expeditions have been undertaken in the Kerala section of the WGs. Sir J.D. Hooker (1872-1897) published the plants of WGs in the Flora of British India. Initially, British officials such as Logan (1883), Bourdellon (1908) and Rao (1914) explored and compiled lists of plants of this area. Some species of montane region were described by Gamble (1935). The first detailed floristic work exclusively on south Indian hill tops was published by Fyson (1915). This is perhaps the only extensive study on the floristics of montane regions of the WGs. According to him the representation of *Impatiens* sp., and the numerous varieties of orchids indicates that the WGs are one of the botanically richest areas

in south India. Later, Pallithanum (1957) updated the flora of this region by collecting plants from the Palni (Kodaikanal) hills. Mathew (1959) enumerated the flowering plants of grassy slopes around Kodaikanal. Gupta & Rege (1965) described two major types of grasslands in the Nilgiris dominated by *Chrysopogon zeylanicus* and *Dichanthium polytychum*. Hooker (1897), Fyson (1915) and Razi (1955) observed a number of species common to the south Indian hills and Eastern Himalayas, particularly the Khasi hills. Gupta (1962) explained the similarity between the vegetation of Western Himalayas and South Indian hill tops with the help of common species found in these two widely separated mountain ranges. Sebastine & Vivekanandan (1968) listed the species in and around Devikolam, Kerala. Later, a detailed study on the flora of Anamudi and surrounding region was published by Shetty & Vivekanandan (1969, 1970, 1971, 1972, 1973a,b,c, 1981, 1991). They recorded a total of 400 species from *shola* and grasslands, of which 143 are from grasslands alone. Eight new taxa were described by them in addition to twenty eight rare and endangered species. Of the three montane regions of WGs, i.e., Nilgiris, Palnis and Anamalais, Blasco (1970) found more endemics in the Nilgiris (82 species) than in Palnis (18 species) and Anamalais (13 species). He concluded that the Nilgiris is an important centre of speciation in south India, next only to Travancore and Tirunelveli. Meher-Homji

(1975) opined that a slow rate of migration during the Pleistocene glaciation was the reason for the floral affinities between WGs and the Himalaya, rather than long distance dispersal by birds and wind from the Himalaya. Henry *et al.*, (1979) found 92 rare and threatened species from south Indian hill tops. Jain (1986) briefly discussed the floristics, phytogeography, status and uses of grassland species of south India. From Eravikulam National Park, grasses were collected by Rice (1984) and Sreekumar & Nair (1991). But their lists are incomplete. Mathew & Mathew (1991) described 75 threatened species from the high altitude region of Kodaikanal.

Chandrasekharan (1968) classified high altitude vegetation of WGs as Wet Temperate Forests and Montane Grasslands. According to Champion & Seth (1968), the vegetation of montane region of south India is classified under Southern Montane Wet Temperate Forest (2A/C), Southern Montane Wet Scrub (2A/DS1) and Southern Montane Wet Grassland (2A/DS2). Gadgil & Meher-Homji (1985) classified these forests under the biogeographic region of Wet Evergreen Forest of WGs, and the vegetation type as Montane Shola.

2.2 Ecological studies

The juxtaposition and apparent stability of the *shola*-grassland ecosystem has been a subject of varied interest and controversy over the years. One school of thought (Bor 1938) believes that grasslands represent the sub-climax vegetation that is anthropogenic in origin. On the contrary, Ranganathan (1938) is of the view that both

shola and grasslands represent climax communities that are harmoniously placed. It has been observed that *sholas* are more abundant on the morning sun protected (western) slopes where the danger of freezing is neutralised by moving water (von Lengerke & Blasco, 1989), confirming the role of frost on regeneration. The frost bitten grass recoups owing to its perennial root stocks. Bor (1938) considered Ranganathan's theory as untenable and opined that the *shola* forests are the relicts of evergreen forest climax which have been pushed back to their last stronghold by fire and grazing. According to Jaydev (1957) grasslands represent a pre-climax stage. Puri (1960) stated that in India the monoclimax theory of Clements (1928) holds good. The edaphic and bio-edaphic communities were recognised to be seral in nature. Meher-Homji (1965, 1967, 1969) studied the ecological status of *shola* grassland in the Nilgiris and Palni Hills. He described south Indian hill top vegetation comprised of *shola*, shrub zone and shrub-savanna. While accepting the adverse effect of fire on the distribution of *shola*, he feels that the explanation of fire as the only agent limiting the spread of *shola* is inadequate. According to him the climate of these hill stations is not temperate, but tropical montane in nature. He further explained that destruction of *shola* leads to scrub savanna which, on further degradation, gives rise to grasslands and ultimately to barren rocks. Dabadghao & Sankaranarayan (1973) justified that grasslands rarely occur as climatic climax in India and generally represent secondary seres. They also opined that relatively more stable grasslands constitute a biotic climax that can be converted into disclimax under the

influence of fire and grazing in varying intensities and combinations. They concluded that *Andropogon polytychus* forms climax vegetation at high altitudes in the Nilgiris and with *Chrysopogon zeylanicus* is a subclimax stabilized by biotic factors such as fire, grazing, frost and erosion. This is considered to be the montane phase of the broad *Sehima-Dichanthium* type. Puri *et al.* (1989) believe that any seedlings of the forest species that may have germinated in the savannas are eliminated because of low humidity and frequent fire. Nair (1994) stated that the extensive grassy downs in the upper ghats are most possibly the result of recurrent fire and the consequent modified local edaphic conditions. Jose *et al.* (1994) studied the structural, floristic and edaphic attributes of the *shola*-grassland vegetation in Eravikulam NP and described this vegetation as an expression of complex environmental interactions. They observed that *Arundinella vaginata* contributes more to the grassland productivity than any other species.

Pascal (1988) argued that frost may have been the cause of formation and maintenance of some savannas at high elevations prior to human influence. Grasslands in the lower altitudes are normally tree or shrub savannas. On the other hand, in the upper plateaus ligneous elements are represented by herbs and few shrubs such as *Hypericum mysorense* and *Phlebophyllum kunthianum*. Apart from this, the grasslands of lower reaches are characterised by tall grasses of 1-2 m, while those in the upper reaches are below 1 m (Misra, 1983).

Although the physiognomy of *Patanas*, the tropical montane grasslands of Sri Lanka, is strikingly similar to high altitude vegetation of peninsular India, Premadasa (1984, 1990) strongly argued against their common origin. Some *patanas* are biotically derived disclimaxes, while others are climatically derived edaphic climaxes where the soil conditions for the development of forest vegetation is unfavourable. Multivariate analysis with soil fungi confirms the classification of *patanas* into different subgroups (Premadasa, 1984).

2.3 Palynological studies

Palynological studies of WG montane plateaus have been carried out by the French Institute, Pondicherry and Birbal Sahni Institute of Palaeobotany, Lucknow. Most of these studies have been carried out in the Nilgiris near Kakathope, Rees Corner and Sandyanallah Sheep Breeding Station (Gupta, 1971). The Anamalais and Palnis have not been extensively explored for pollen grain studies. Menon (1967) studied the peat bogs of Pykara and concluded that the dominant vegetation during late Quarternary period was graminaceous, indicating warmer climate, and it gradually gave way to the arboreal species when the temperature decreased. When the climate became warmer again, the forest vegetation degraded and grasslands took over the plateau. The formation of *shola* forest commenced about 35,000 years ago through gradual invasion of grassland under a regime of low precipitation, and the absence of frost and high wind. The present distribution of

shola forest is either due to the destruction by man, and the formation most of the grasslands are due to anthropogenic activities (Vishnu-Mittre & Gupta, 1971). Blasco & Thanikaimoni (1971) stated that the issue of discontinuous distribution of species common to south Indian hill tops and the Himalaya, whether it is due to recent migration of species, Pleistocene glaciation, or a result of polytopism remains to be settled unequivocally. While comparing the pollen samples of Kakathope and Rees Corner, Ootacamund, Gupta (1971), concluded that the grasslands are pioneer groups in the Nilgiri plateaus. The prevalence of open vegetation during early stage decidedly indicates the pioneer status of grasslands. The formation of *shola* forest commenced in seral stages with a few shrubs and *Rhododendron* in grasslands, to a dense tropical vegetation characteristic of *shola* forest. Gupta (1971) expressed that deterioration of *shola* forest started during warm and humid climate. According to Vasanthi (1988), the montane grasslands existed in the area since *ca.* 30,000 years BP. It is probable that frost and soil factors have been the important determinants in maintaining and stabilizing the swampy upland savanna. Grazing and periodic burning appear to have been much less significant.

Sukumar *et al.* (1993, 1995), in the study conducted in the peat bogs of Nilgiris, confirmed that key climatic shifts are known to have occurred during the last glacial maximum and the subsequent deglaciation. In addition, they observed an arid phase from 6000-3500 years BP and a short dry phase

about 600 years ago. The oscillating climate and vegetation has influenced the structure and composition of the montane ecosystem. Grasslands dominated by C_4 type grasses were prevalent 18000 to 20000 years BP. The intervening periods were dominated by forest and grasslands of C_3 grasses. During later years, the expanding of grasslands and diminishing of *sholas* are presumed to be related to changes in moisture and atmospheric CO_2 levels (Sukumar *et al.*, 1995).

2.4 Studies in Eravikulam National Park

The *shola*-grassland complex of Eravikulam National Park (ENP) and associated animals have been studied by different authors. Shetty & Vivekanandan (1971) conducted a survey of vascular plants in and around Anamudi. Rice (1984) studied the ecology and behaviour of Nilgiri tahr. Sreekumar & Nair (1991) collected grass species as part of a taxonomic study on the grasses of Kerala. Jose *et al.* (1994) studied the structural, floristic and edaphic attributes of the *shola*-grasslands, but largely described *shola* forests. Madhusudan (1995) studied the post rutting behaviour of Nilgiri tahr. Easa (1996) studied prey-predator relationships in ENP. However, no study has been undertaken on the structure, function and successional trends of grassland communities, from the management point of view. Therefore, a study was initiated in ENP by the Wildlife Institute of India on the ecology of the grassland communities, successional trends, and the effect of fire and wattle plantations on this ecosystem.



THE STUDY AREA

This study was conducted in Eravikulam National Park (ENP), Kerala. The park is well known for the largest population of Nilgiri tahr (*Hemitragus hylocrius*, Ogilby) an endangered mountain goat (Plate 1), endemic to south India, and for an important landmark i.e., Anamudi, the highest peak (2697 msl) in peninsular India. The park represents one of the least disturbed *shola*-grassland ecosystems in the Western Ghats. The high plateau (Plate 2) forms an important catchment for the east and west flowing hill streams of south central Kerala.

3.1 Geography

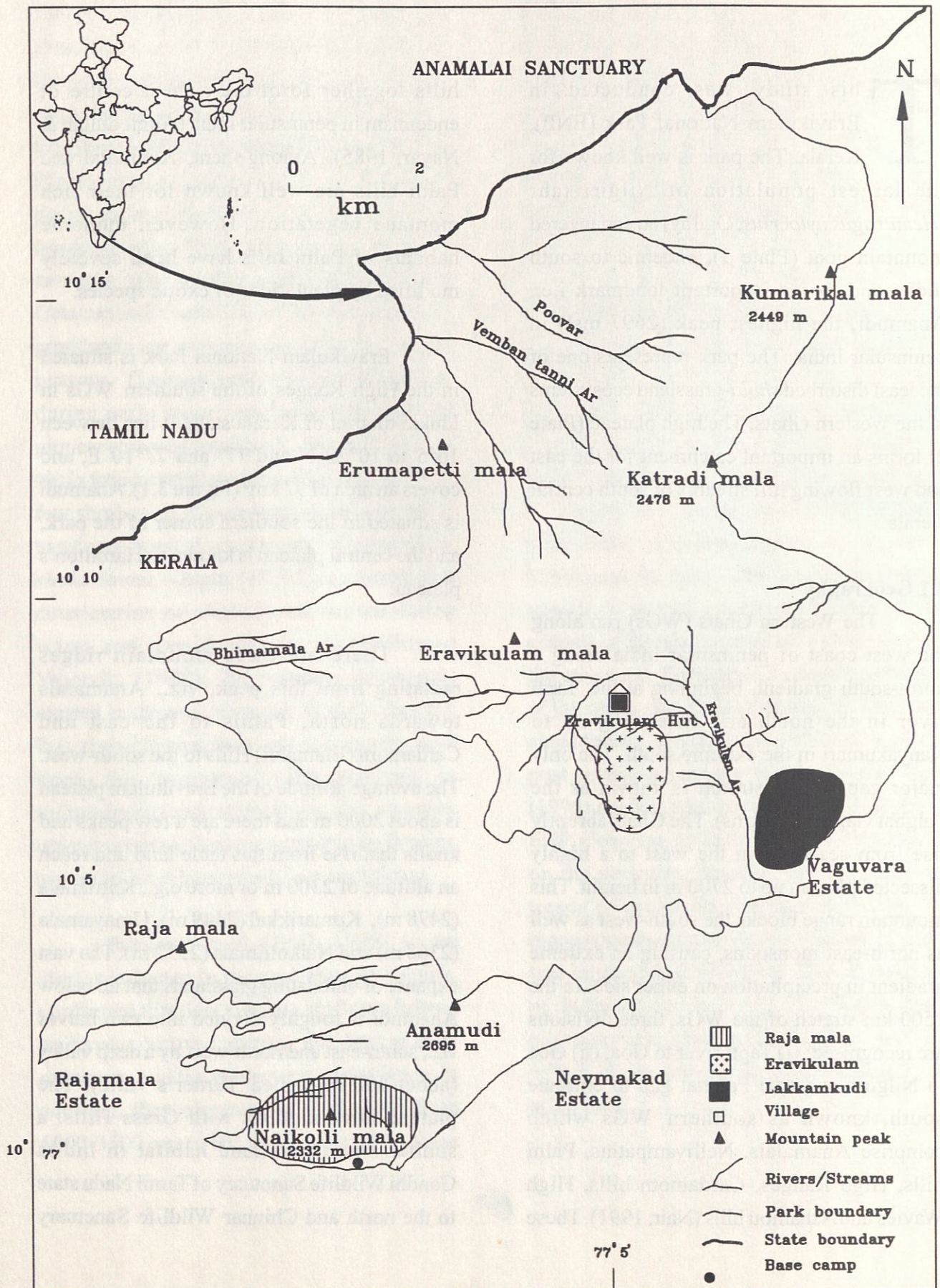
The Western Ghats (WGs) run along the west coast of peninsular India along a north-south gradient, beginning at the Tapti river in the north and extending up to Kanyakumari in the extreme south. The only major gap in this stretch is known as the Palghat Gap (ca. 33 kms). The Ghats abruptly rise from sea level in the west to a highly dissected plateau up to 2700 m in height. This mountain range blocks the south-west as well as north-east monsoons, causing an extreme gradient in precipitation on either side. In the 1500 km stretch of the WGs, three divisions are recognised: (i) Tapti river to Goa, (ii) Goa to Nilgiris and (iii) Palghat gap to extreme south, known as southern WGs which comprise Anamalais, Nelliampathis, Palni hills, High Ranges, Cardamom hills, High Wavies and Ashambu hills (Nair, 1991). These

hills together form the richest centre of endemism in peninsular India (Ahmedullah & Nayar, 1985). Among them, Anamalai and Palni hills are well known for their rich montane vegetation. However, montane habitats of Palni hills have been severely modified by plantations of exotic species.

Eravikulam National Park is situated in the High Ranges of the southern WGs in Idukki district of Kerala state. It lies between 10°5' to 10°20' N and 77° and 77°10' E, and covers an area of 97 km² (Figure 3.1). Anamudi is situated in the southern corner of the park, and the central plateau is known as Hamilton's plateau.

There are three mountain ridges radiating from this peak, viz., Anamalais towards north, Palnis to the east and Cardamom (Elamalai) Hills to the south-west. The average altitude of the Eravikulam plateau is about 2000 m and there are a few peaks and knolls that rise from this table land and reach an altitude of 2300 m or more e.g., Kattumala (2478 m), Kumarikkal (2449 m), Umayamala (2368 m) and Naikollimala (2332 m). The vast expanse of undulating grasslands that lie below Anamudi is roughly divided into two halves viz., south-east and north-west by a deep valley (about 600 m) called Turner's valley. The plateau is contiguous with Grass Hills, a similar *shola*-grassland habitat in Indira Gandhi Wildlife Sanctuary of Tamil Nadu state to the north and Chinnar Wildlife Sanctuary

Fig. 3.1 Location and details of Eravikulam NP with intensive study areas



of Kerala to the north-east. The park is bordered by private tea estates (Vaguvara) and Munnar Reserved forest to the east. The southern boundary is shared by Neymakad and Kadalar Tea Estates. The western limit of the park is marked by Munnar & Malayattoor Reserved forests of Kerala.

The park is accessible from Kochi and Coimbatore airports which are located at about 140 km each. Munnar is the nearest town, located 14 km south of Anamudi peak. Munnar in Malayalam means three rivers (*munnu*=three, *ar*=river) which are Nullathanni Ar, Palar and Muthirapuzha, all of which drain into the Periyar river. The park lacks a network of motorable roads but there is one road passing through the southern boundary (Rajamala) to the Pettimudi tea estates on the western side. From the east, entry to the park is through Vaguvara tea estate. A trail is connected from Vaguvara to Eravikulam hut (the only accommodation) in the centre of the plateau and further to Poovar in the northern sector of the park.

The southern fringe of the park is mostly precipitous with broken cliffs descending from Anamudi, Umayamala and surrounding massifs. The cliffs are usually round with exposed surfaces. The sharp escarpments and cliffs on all sides of the park make this area an isolated table land that is responsible for the unique microclimate. The unsuitability of soil for agriculture, inaccessibility and extreme climate has helped the land remain free from human developmental onslaught.

3.2 Geology and soil

The underlying rocks in the High Ranges are of Archaean igneous origin consisting of granite and gneiss (Koshy, 1970). The crystalline rocks consist of minerals such as silica, feldspars, muscovite and biotite with small amounts of accessory ferro-magnesium minerals. The soil is basically a relic of a much thicker soil cover that developed formerly under pedo-dynamic conditions prevailing from late Jurassic to early Tertiary times. It is composed of different layers, black to dark grey in colour, granular, friable, sandy loam interspersed with a little gravel. The soil is rich in organic matter. Soil is sandy-clay with sand (79.43 to 94.14%), silt (1.43 to 11.00%), clay (2.71 to 5.57%) and some gravel, altogether approximately 30-100 cm in depth (present study). Along the slopes and crests, soil depth is considerably low when compared to that of valleys, bogs and *shola* margins. The soil moisture in the month of May ranges from 12.30 to 39.97% in different landscape units (Table 3.1). The chemical composition of the soil shows a high percentage of organic carbon and nitrogen (Figure 3.2 and 3.3). The high percentage of organic carbon indicates low decomposition of organic matter due to cool climatic conditions. The soil is acidic with pH ranging from 4.13 to 5.34 (Table 3.2).

3.3 Climate

The park receives its major precipitation during the south-west monsoon (June-August). High lashing winds up to 55-60 km/hr during this period is a common phenomenon. The data on rainfall between 1992 and 1995 showed the highest annual

precipitation (5540 mm) during 93-94. More than 60% of the annual rainfall was contributed by the south-west monsoon. Mean monthly rainfall was maximum in the month of July (Figure 3.4). The mean minimum temperature was low during monsoon and winter due to the lack of penetration of solar radiation. Following the south-west monsoon, a season of lower rainfall often called the north-east monsoon commences by September and accounts for nearly 30% of the total precipitation. During the north-east monsoon, the clouds build up along the eastern margin of the plateau leaving the central and western edges clear resulting in a change in microclimate. There is no fully dry month in ENP. Summer rains are common in the month of February, March and April which account nearly 10% of the total rainfall. The winter starts by November and reaches its peak in December and lasts until February. The clear mornings of winter days usually turn misty as the sun moves from east to west. Frost is a frequent phenomenon during winter nights and the radiant heat loss from the surface results in drop a in temperature to near freezing point. The day temperature during this period goes as high as 25-29°C. At Rajamala, where the base camp for this study was situated, the monthly mean minimum temperature recorded was 6°C in December and the mean maximum was 30°C in April (Figure 3.5). This high diurnal variation in temperature in the tropical latitudes due to altitudinal influence brings about ecological peculiarities. Humidity varies with season. During monsoon it is as high as 80-90% (Figure 3.5). The winter days are marked by very low humidity which further declines with high wind velocity.

3.4 Hydrology

The High Ranges contribute more than 25% of the total surface fresh water available to Kerala, serving as a major water catchment (Nair, 1994). The word Eravikulam means rivers and pools (*eravi*=stream, *kulam*=pool). There are many streams criss-crossing the landscape, and all have their origin in the *shola* patches. Vembanthanni Ar and the main tributary of Kannimala Ar which start from this plateau drain into the Periyar river. The east flowing Eravikulam and Bheeman Ar, make the two main tributaries of Pambar that join Amaravathi and drain into the Tamil Nadu plains. Apart from this, there are many winding rivulets that contribute greatly to the hydrology of this area.

3.5 Vegetation

The two distinct physiognomic units of vegetation found within the park are the grasslands and *shola* forests. Nearly 70% of the land mass is covered by grasslands, 25% *shola*, 2% scrub and the remaining area by rocky slopes (Suresh Babu *et. al.* 1997) (Figure 3.6). The dominant shrub present on the bouldery slopes is *Phlebophyllum kunthianum*, Neelakurinji. This species blooms once every twelve years. The deeper valleys are extensively wooded and the balds and plateaus are covered by grasslands. Shrubby species predominate near tea estates, forest undergrowth and bouldery slopes. The forests are classified as Southern Montane Wet Temperate forests (Chandrasekharan, 1968). The forests in the plateau occupy glens, hollows or valleys which are locally called *shola*. The *shola* vegetation includes both the Subtropical Broad Leaved Hill Forests (8A)

Figure 3.2. Organic carbon (%) in different landscape units in the grasslands of ENP.

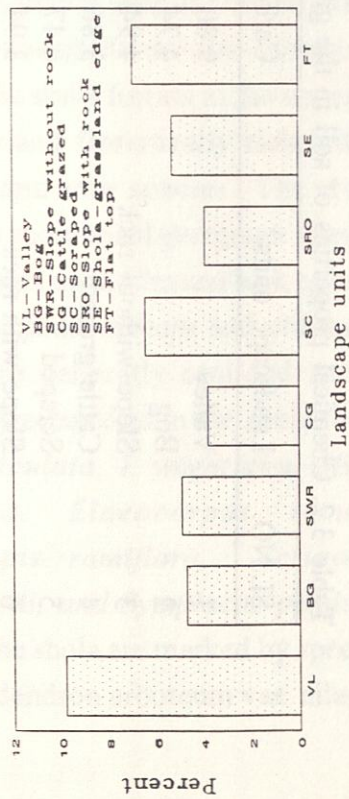


Figure 3.3. Nitrogen (ppm) in different landscape units in the grasslands of ENP.

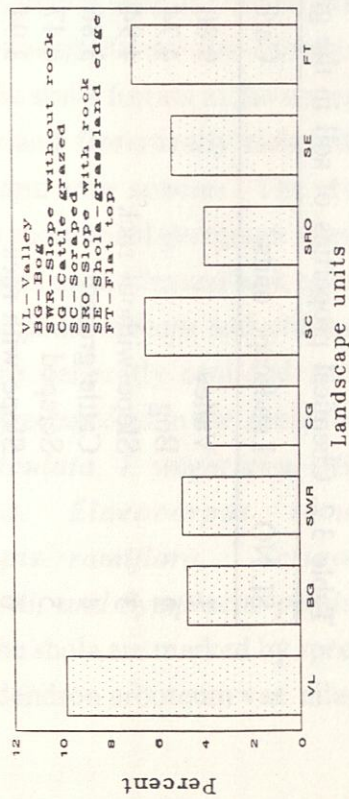


Figure 3.4. Mean monthly rainfall at Rajamala (ENP) during 1992-95




Figure 3.5. Mean monthly minimum, maximum temperature (°C) and relative Humidity (%) at Rajamala (ENP) during 1992-95

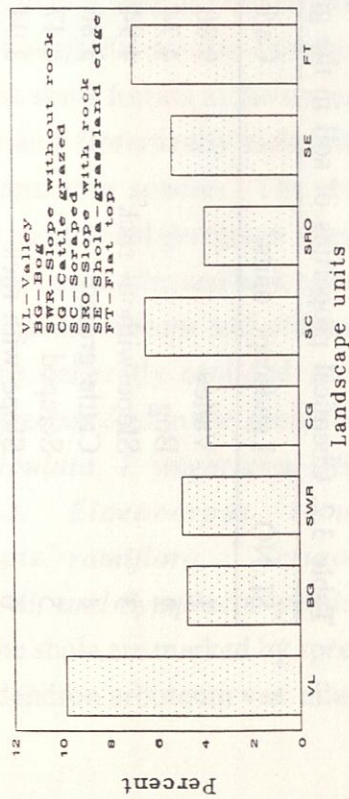


Table 3.1. Physical properties of soil in the grasslands of ENP.

SL.NO.	Landscape units	Soil			Gravel in monolith	% Moisture (in May)
		% Sand	% Silt	% Clay		
1	Valley	92.00	5.43	2.71	30.14	29.70
2	Bog	94.14	1.43	3.71	12.57	39.97
3	Slope without rock	88.14	8.00	3.57	10.14	29.31
4	Cattle grazed	85.86	8.43	5.57	13.43	12.30
5	Scraped	88.14	8.86	3.00	29.86	21.32
6	Slope with rock	85.86	10.00	4.14	21.00	38.51
7	<i>Shola</i> -grassland edge	87.57	8.29	4.14	7.71	28.12
8	Flat top	79.43	11.00	3.71	10.71	28.89

Table 3.2. Chemical properties of soil in the grasslands of ENP.

SL.NO.	Landscape units	Carbon(%)	Nitrogen(ppm)	Potassium	Calcium	pH
1	Valley	9.80	7453.71	195.86	0.04	4.50
2	Bog	4.74	3557.57	91.57	0.01	5.34
3	Slope without rock	4.94	4807.14	251.43	0.00	4.69
4	Cattle grazed	3.86	2791.00	216.29	0.01	4.74
5	Scraped	6.47	4684.57	52.14	0.01	4.34
6	Slope with rock	3.94	4280.57	74.29	0.00	4.99
7	<i>Shola</i> -grassland edge	5.39	4679.29	157.71	0.01	4.13
8	Flat top	6.92	4857.71	168.43	0.01	4.79

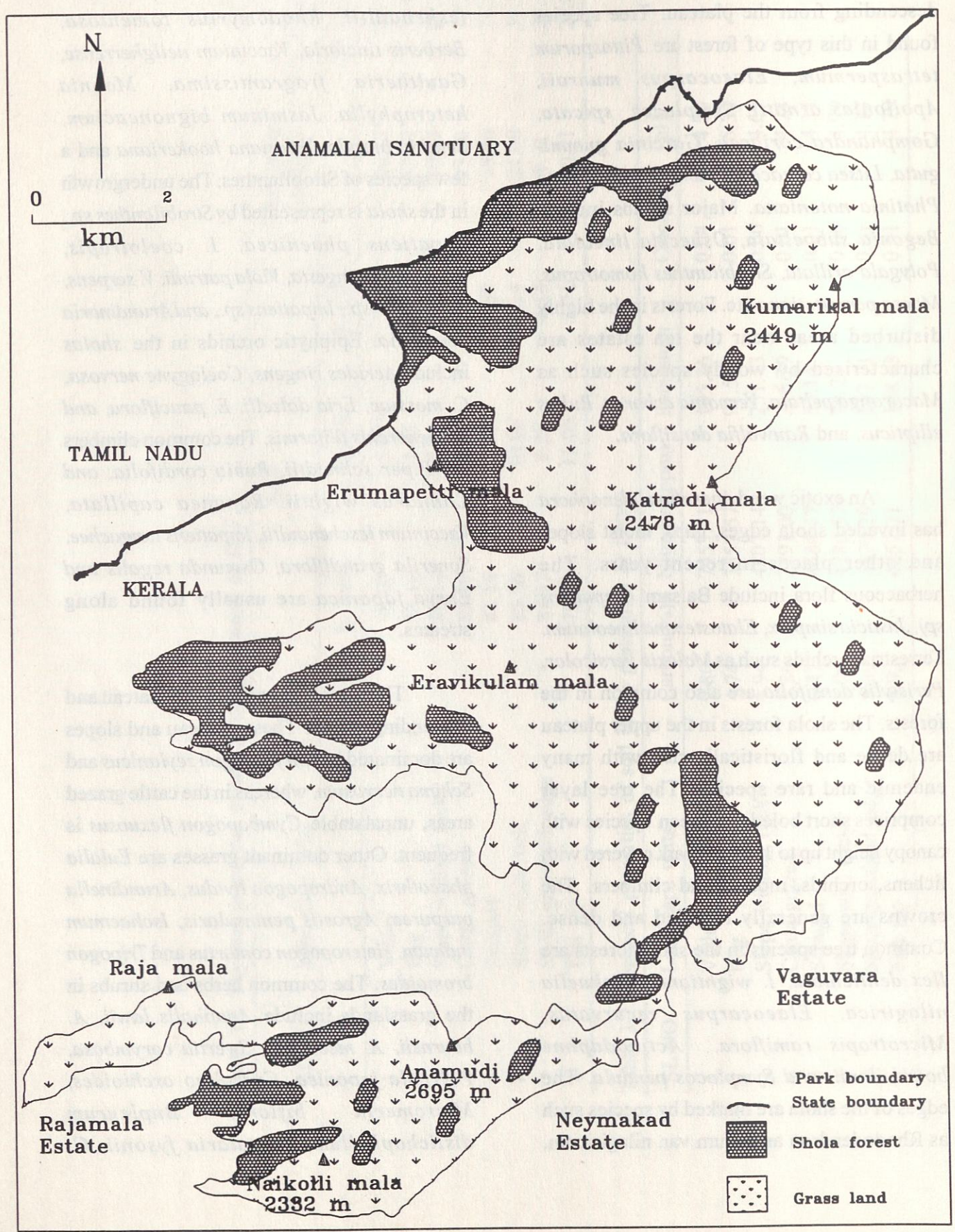
and Southern Montane Wet Temperate Forests (11A) classes of Champion & Seth (1968). Broad leaved forests are found on the slopes descending from the plateau. Tree species found in this type of forest are *Pittosporum tetraspermum*, *Elaeocarpus munroii*, *Apollonias arnotti*, *Symplocos spicata*, *Gomphandra coriacea*, *Garcinia gummi-gutta*, *Litsea coreacea*, *Prunus ceylanica* and *Photinia notoniana*. Major shrubs include *Begonia subpeltata*, *Osbeckia lineolata*, *Polygala arillata*, *Strobilanthes homotropus*, *Maesa perrottetiana* etc. Forests in the highly disturbed areas near the tea estates are characterised by woody species such as *Macaranga peltata*, *Vernonia arborea*, *Rubus ellipticus*, and *Rauwolfia densiflora*.

An exotic weed *Ageratina adenophora* has invaded shola edges, gaps, moist slopes and other places in recent years. The herbaceous flora include Balsam (*Impatiens sp.*), *Justicia simplex*, *Elatostemma lineolatum*. Terrestrial orchids such as *Malaxis versicolor*, *Peristylis densifolia* are also common in the forests. The shola forests in the upper plateau are dense and floristically rich with many endemic and rare species. The tree layer comprises short boled evergreen species with canopy height up to 15m and bark covered with lichens, orchids, mosses and climbers. The crowns are generally rounded and dense. Common tree species in the shola forests are *Ilex denticulata*, *I. wightiana*, *Michaelia nilagirica*, *Elaeocarpus recurvatus*, *Microtropis ramiflora*, *Actinodaphne bourdellonii*, and *Symplocos pendula*. The edges of the shola are marked by species such as *Rhododendron arboreum* var. *nilagiricum*,

Ternstroemia japonica, *Ligustrum perrottettii*, and *Turpinia cochinchinensis*. Shrubs and herbs found in the shola margins are *Mahonia leschenaultii*, *Rhodomyrtus tomentosa*, *Berberis tinctoria*, *Vaccinium neilgherrense*, *Gaultheria fragrantissima*, *Moonia heterophylla*, *Jasminum bignoneacium*, *Smithia blanda*, *Valeriana hookeriana* and a few species of *Strobilanthes*. The undergrowth in the shola is represented by *Strobilanthes sp.*, *Impatiens phoenicea*, *I. coelotropis*, *Psychotria congesta*, *Viola patrinii*, *V. serpens*, *Asplenium sp.*, *Impatiens sp.*, and *Arundinaria densifolia*. Epiphytic orchids in the sholas include *Aerides ringens*, *Coelogyne nervosa*, *C. mossiae*, *Eria dalzelli*, *E. pauciflora*, and *Schoenorchis filiformis*. The common climbers are *Piper schmidtii*, *Rubia cordifolia*, and *Connarus wightii*. *Rapanea capillata*, *Vaccinium leschenaultii*, *Impatiens tangachee*, *Sonerila grandiflora*, *Osmunda regalis* and *Eurya japonica* are usually found along streams.

The grasslands occupy the plateau and descending slopes. These plateau and slopes are dominated by *Chrysopogon zeylanicus* and *Sehima nervosum*, whereas in the cattle grazed areas, unpalatable *Cymbopogon flexuosus* is frequent. Other dominant grasses are *Eulalia phaeothrix*, *Andropogon lividus*, *Arundinella purpurea*, *Agrostis peninsularis*, *Ischaemum indicum*, *Heteropogon contortus* and *Tripogon bromoides*. The common herbs and shrubs in the grasslands include *Anaphalis lawii*, *A. bourneii*, *A. meeboldii*, *Swertia corymbosa*, *Polygala japonica*, *Curculigo orchioides*, *Micromeria biflora*, *Bupleurum distichophyllum*, *Crotalaria fysonii*, *C.*

Fig. 3.6 Approximate distribution of Shola and Grassland vegetation in ENP



ovalifolia, *Ranunculus reniformis*, *Hedyotis swertioides*, *Senecio lavandulaefolius*, *Parnassia mysorensis*, *Pedicularis zeylanica*, *Wahlenbergia gracilifolia*, *Impatiens pandata*, *I. modesta*, *Phlebophyllum kunthianum*, *Hypericum mysorensis*, *Pteridium aquilinum*, *Ageratina adenophora*, *Gaultheria fragrantissima* etc. The water logged areas are dominated by species such as *Eriocaulon robustum*, *E. collinum*, and *E. geofreyii*. The summit of the Anaimudi is sparsely vegetated with isolated patches of stunted *Arundinaria densifolia* and *Gaultheria fragrantissima* (wintergreen).

The shola-grassland formations of Nilgiris, Palnis and Anamalais of WGs and Adam's peak of Sri Lanka bear strong similarities (Subramanyam & Nayar, 1974). Twenty seven genera are common and endemic to these two regions (Ahmedullah & Nayar, 1985). These two regions are more striking in the presence of peat bogs characterized by species of *Eriocaulon*, *Exacum* and *Utricularia*.

3.6 Fauna

The undulating terrain and dominance of unpalatable grasses make this area less habitable for a large population of any animal other than Nilgiri tahr (Rice 1984). The park does not hold a resident population of Asiatic elephant (*Elephas maximus*), but it serves as a migratory route for elephants from Anamalais to Cardamom hills (Easa et al, 1994). Tiger (*Panthera tigris*), leopard (*Panthera pardus*), wild boar (*Sus scrofa*), Asiatic wild dog (*Cuon alpinus*), jackal (*Canis aureus*), jungle cat (*Felis chaus*), Nilgiri marten (*Martes*

gwatkinsi), stripe-necked mongoose (*Herpestes viticollis*), ruddy mongoose (*H. smithi*), brown mongoose (*H. fuscus*), common mongoose (*H. edwardsii*), barking deer (*Muntiacus muntjak*), mouse deer (*Tragulus meminna*), Nilgiri langur (*Presbytis johnii*), sambar (*Cervus unicolor*), gaur (*Bos gaurus*), Malabar giant squirrel (*Ratufa indica*) and dusky striped squirrel (*Funambulus sublineatus*) are seen in the park (Rice, 1984).

An elusive cat, as big as the common leopard, with smoky grey coat has been reported from the park, and does not match the description of any other species reported from the area (Easa, 1996). The species, locally known as Pohayan has been sighted by earlier workers also (James Zakaria and A. Veeramani, pers. comm.). The endemic reptilian and avifauna include Anamalai salea (*Sallia anamallaina*) and Nilgiri pipit (*Anthus nilghiriensis*) respectively.

3.7 The local human communities

The eastern flank of the park is inhabited by a small population of tribals called 'Muthuvans'. These are hill cultivators who originally belonged to Madurai, Tamil Nadu, and migrated to the High Ranges in the 14th century (Singh, 1994). Their hamlets are called *Kudis*, and each kudi has a dormitory for boys (*Chavadi*), girls and widows (*Palapura*). The men above the age of 16 normally wear a white turban. The hamlet, Lakkamkudi, situated at the eastern boundary of ENP, supports nearly 30 families and a population of 200 individuals. When Kannagi, a divine woman and principal character of the Tamil epic *Silapathikaram*, destroyed Madurai by her

curse, a group of people migrated with her to the hills, carrying her on their back (*Muthuku*). Thus the name muthuvan originated from this legend meaning "those who carried something on their back" (Singh, 1994). Even today, they carry their children and belongings on their back. The Muthuvans practise slash and burn agriculture and cultivate rice (*Oryza sativa*), ragi (*Eluesine coracona*), samai (*Panicum miliare*), and many varieties of vegetables including yams, roots and tubers. Under the wake of commercial farming, they started cultivation of lemon grass (*Cymbopogon citratus*) and cardamom (*Eletaria cardamomum*).

In the early 20th century, the population of Muthuvans was as low as 500 in the High Ranges and when the population increased, the number of hamlets also increased. Over the years, many of them have begun to practise livestock keeping. Besides, a few men were employed by High Range Game Preservation Association (HRGPA) as game watchers (K.N. Chengappa, *pers. comm.*), and when the area was notified as National Park, eight Muthuvans were employed as protection watchers, and every year during the fire season, 15-20 people are hired as labourers for a period of 4-5 months (Sivadas (Assistant Wildlife Warden), *pers. comm.*).

3.8 Management history

Till 1970, ENP was under the Kannan Devan Hill Produce Company (KDHPC) which maintained it as a Game Reserve. The responsibility for the management and protection of the area was vested with the HRGPA, a pioneer non-governmental

organisation in this area, which was formed in 1928. Due to the unique land features, climate and remoteness, this high land attracted the attention of many hunters, naturalists, and scientists. One of the early European visitors was Col. Douglas Hamilton who described the beauty and grandeur of this area in 1854.

Modern settlements began with the establishment of North Travancore Plantation and Agricultural Society (NTLPAS) in 1879. J.D. Munro on a hunting expedition in 1877, recognised the possibilities of raising plantations in these ranges and acquired about 227 sq. miles (581.12 km²) of land on concession from Poonjat Raja, chief of the local kingdom of Anjanad (Baig & Henderson, 1978). Later, the land was distributed among the members of NTLPAS, and cultivation of coffee, cardamom, cinchona and rubber was started. It was realized later, that tea was the most suitable crop for this area. The first tea in the High Ranges was planted by Sharp in 1890 (Muthiah, 1993). Passing through the stress and strain of raising plantations, the members of the society merged and a majority of the estates were transferred to James-Finlay, a European company. Later, extensive cultivation of tea and *Eucalyptus* was carried out by clearing natural vegetation. Apart from cultivation, the English game hunters among the old planters had taken an interest in hunting activities and set aside some areas for recreation. The present day Eravikulam National Park was one such area. The game included Nilgiri tahr, sambar, barking deer, gaur, wild pig, leopard and tiger. The area also offered excellent opportunity for angling of

Brown and Rainbow trouts (*Salmo trutta* and *S. gardnerii* respectively) which were introduced. The HRGPA was the regulatory body which used to manage such activities with the help of tribals who were employed by them as game watchers. The Managers of the nearby estates were appointed as Wardens for managing the various recreational and game areas.

Under the Land Reforms Act 1969, and the Governments of Kerala's Kannan Devan Hills (Resumption of Lands) Act 1971, all lands that were not under cultivation by the company were vested to the Government of Kerala. The Government's intention to divert this land for agricultural purpose, primarily for the landless people caused some concern among interested people especially in view of its ecological uniqueness. The constant pressure from naturalists, scientists, and other environmental activists prevented the Government from doing this. In 1975, realizing the values and merits of the area, the Government of Kerala declared it as Eravikulam-Rajamala Wildlife Sanctuary for the protection of the highly endangered Nilgiri tahr and its habitat. Subsequently, in 1978 it was upgraded to a National Park. Over the years, the management of the company has shifted from James-Finlay to Finlay-Tata and Tata alone by mid 1970s. With the increase in awareness about the importance of wildlife conservation, the objective and name of the game association also changed to High Range Wildlife and Environmental Preservation Association (HRWEPA). Even now the association helps the Forest Department of Kerala in managing this area.

3.9 Ecological significance of the High Ranges

The Western Ghats in general and the high altitude regions in particular, act as an important watershed to many hill streams of Tamil Nadu and Kerala. Of the 44 rivers in Kerala, three (Kabani, Bhavani, and Pambar) are east flowing and form the tributaries of Cauvery which have their origin in the montane region (Nair, 1991). The river Pambar is the southernmost among these, and has one of its main tributaries originating from Eravikulam Plateau. The Muthirapuzha in the central High Ranges, Pooyamkutty and Idamalayar in the western flank (all tributaries of river Periyar) have their origin in the grassy plateau of High Ranges. The major industrial belt of Kerala, Kochi-Udyogmandal, depends on river Periyar, and any ecological instability in the High Ranges leading to the dryness of hill streams would bring disaster for the whole of Kerala.

3.10 The intensive study sites

Three intensive study sites (Figure 3.1) were selected, representing the various features such as species composition, disturbance regimes, and accessibility, after a thorough reconnaissance of the area.

Rajamala: Situated on the southern boundary of the park, this area supports the largest population of Nilgiri tahr within the High Ranges (Rice, 1984). As the area is well approachable by road, it is open to tourists. During the study period, nearly three lakh people visited this area. The combined activities of tourists and grazing by a large population of Nilgiri tahr might have affected

the vegetation here, more than any other part of the park. The dominant grass species are *Chrysopogon zeylanicus*, *Ischaemum indicum*, and *Arundinella purpurea*. Rajamala, being the operational headquarters of the park, also served as the base camp for this study (Figure 3.1).

Eravikulam: This is a plateau located in the core area of the park, and connected by a bridle path of about 13 km from the Vaguvara estate. The area is less disturbed than the other two sites. The dominant species of grass found in

this area are *Sehima nervosum* and *Eulalia phaeothrix*.

Lakkamkudi: This is a degraded (cattle grazed) site close to Muthuvan village, located on the eastern side of the National Park and represents a rain shadow region. The slopes and valleys drain in the northeast direction, and join river Amaravathy. The cattle of local tribals as well as of estate dwellers graze in this area, apart from Nilgiri tahr and other ungulates. The dominant grass species are *Cymbopogon flexuosus* and *Heteropogon contortus*.



METHODOLOGY

Field work for this study was carried out from June 1992 to April 1996. The following field and analytical methods were used. Detailed methods on field and analytical are explained separately in the concerned chapters.

4.1 Field methods

The initial three months were spent on reconnaissance of the area. The entire ENP was traversed thoroughly on foot to get an idea about the topographic and vegetation features. Survey of India toposheets (58 F3 and 58 F4) of 1:50,000 scale were used to verify various landscape units, and confirm the boundary and other permanent features such as vegetation, drainage, cliffs, paths, and roads.

4.1.1 Stratification

The following criteria were used for the stratification of the study area: (a) presence of rocks and boulders, (b) presence or absence of perennial streams, (c) distance from shola patch, (d) disturbance (cattle grazing, scraping for fireline, and introducing new grass species), (e) degree of slope. Altitude was not considered as a major criterion because most of the area, forms part of a table land where altitudinal differences are insignificant. Rajamala in the south, and Lakkamkudi in the east of the park represent the low altitude (about 1600 msl) regions. Lakkamkudi located in the east, can not be considered as a true rain shadow area because it receives high precipitation during the south west monsoon,

and the areas east of it are contiguous with Mannavan shola, Vattavada, Kanthallor and Palni Hills, all of which have montane vegetation. Based on the stratification criteria, the park was divided into the following strata or landscape units:

- i) Slopes with rocky outcrops (SRO): The slopes with >25% rocks that are mainly located in the southern and eastern fringes of the park (Plate 3).
- ii) Slopes without rocky outcrops (SWR): The large stretches of rolling grasslands where rockiness is <25% fall into this category (Plate 4).
- iii) Flat tops (FT): the knolls of smaller hills with thin soil.
- iv) Valleys (VL): These are characterised by the meeting points of two slopes which are well drained (Plate 5).
- v) Bog (BG): The water retaining areas of the park which are limited in extent but important due to characteristic plant species composition (Plate 6).
- vi) Shola edges (SE): The edges of the shola represent the transition of grasslands and forests hence are grouped as a landscape unit (Plate 6).
- vii) Disturbed (cattle grazed-CG) sites: The cattle grazed hill slopes in and around Lakkamkudi (Plate 7).

viii) Disturbed (scraped-SC) sites: Frequent scraping of firelines to clear the vegetation is practised in the park to control fire. Although such areas are small in extent, they show distinct communities and species composition from the rest of the vegetation units.

4.1.2 Abiotic variables

Rainfall data were collected at two locations, Rajamala and Lakkamkudi, using a rain gauge. Rainfall was measured every morning (0700 hrs), and during peak rainy days, measurements were taken both in the morning and in the evening. Minimum and maximum temperatures were recorded at Rajamala base camp. Humidity (at 0700 hrs) was measured by a hygrometer. Soil samples were collected from different vegetation units at three depths viz., 0-10 cm, 11-20 cm and 21-30 cm (Allen, 1989). In some areas, samples only from the upper two strata were collected due to the presence of underground rock. Altitude was measured using an altimeter corrected to 5m.

4.1.3 Biotic Variables

Floral inventory

Different landscape units were surveyed extensively to make a floral inventory. The inventory was made during the first two years of the study covering all seasons. All the specimens were brought to the base camp for the preparation of herbarium and for subsequent examination and identification. Flora by Bourdellon (1908), Gamble (1915-35), Fyson (1932), Shetty & Vivekanandan (1971), Joseph (1987), Abraham & Vatsala (1981), Sreekumar & Nair (1991), and the vegetative keys for

identification published by Rice (1984), Pascal & Ramesh (1987), and Bennet (1987) were used for plant identification and verifying changes in the names. Identity of doubtful specimens were verified at the Herbarium of the Botanical Survey of India, Southern Circle at Coimbatore, Tamil Nadu.

Phytosociology

Nested plot method (Mueller-Dombois & Ellenberg, 1974) and species area curve (Rice & Kelting, 1955) were used to determine the plot size and sample size respectively. Community classification and analysis of species associations were done according to Zurich-Montpellier (Braun-Blanquet) phytosociological or relevé approach (Mueller-Dombois & Ellenberg, 1974; Kent & Coker, 1992). The term relevé refers to identical stands of vegetation. Each relevé covered a circular plot of 5 m radius. Vegetation parameters such as species, cover, sociability and phenology were recorded, from the centre of the relevé. Species cover is defined as the area of the ground covered by a vertical projection of the foliage and stems of a species (Shimwell, 1971). In many ecological studies, herbaceous vegetation cover has more significance than density (Mueller-Dombois & Ellenberg, 1974) because it gives a better measure of biomass. Cover was estimated ocularly in each relevé and in plots, point gridded frame (Plate 8), were used (Goodall 1952, Mueller-Dombois & Ellenberg 1974, Kent & Coker 1992). The sociability of a species (defined as its tendency to be found in association with individuals of its own kind) and tussock and tiller form among grasses, were recorded within each relevé. Relevé

method was found to be more useful in this type of grassland where the dominant structural element is tussock form of grasses and there is no layering of cover. Familiarity with the flora is a prerequisite for the relevé approach. A large area can be surveyed by this method in a short time. Data on the effect of burning on grassland and biomass production were collected using random quadrats of 1 m² (Misra, 1968, Mueller-Dombois & Ellenberg, 1974; Kent & Coker, 1992). Vegetation cover within these plots was measured using gridded quadrat frame Goodall (1952).

Biomass

Above-ground and below ground biomass for different communities were estimated using the harvest method (Singh & Yadava, 1974). Clipping was done close to the ground, and biomass was separated into litter and standing crop (Plate 9). Each species was collected separately and oven dried at 80°C till constant weight was obtained. Below ground biomass was collected from monoliths of 30 cm³ and the material collected was washed in running water over a fine sieve, dried and weighed.

Phenology

The phenology of species in the grasslands was recorded along fixed transects. A transect of 4 km covering an altitudinal gradient of 1600 m to 2695 m was laid, and 150 common species were identified along the transect. Three individuals of each species were marked with plastic tags and phenophases were recorded once every month for one year.

4.1.4 Effect of fire

The effect of fire on different communities was studied in winter and summer. In both the seasons, two sites were selected for early as well as late burning. Eight circular plots of 10 m radius were burnt at four sites, four in early (December), and four in late (April). From each burnt site, soil was collected for analysis and eight one metre quadrats were laid in eight directions to avoid bias due to aspect. Species enumeration and cover of various species was quantified using gridded quadrat frame. Data was collected for every month in the first six months after burning and then at an interval of six months, for eighteen months.

4.1.5 Effect of wattle plantation

The area under black wattle (*Acacia mearnsii*) plantation around the national park was randomly sampled for studying its effect on the diversity of grassland flora. The relevé approach was used for phytosociological data collection. Four sites were selected based on different age of plantation. In each area, ten 5 m radius relevés were laid and data were collected as mentioned in Section 4.1.3.

4.2 Analytical Methods

Soil was tested for colour, texture and chemical properties. Soil analysis was carried out at the Kerala Forest Research Institute, Peechi, Kerala. Colour was recorded with the help of Munsell soil colour chart. pH was measured by pH meter. Soil texture like gravel, clay silt, was determined by sieve method (Pandeya, 1968). Organic carbon was estimated by Walkey & Blacks rapid titration method. Calcium, Magnesium were estimated

by Ethylene Diamine Tetra Acetic Acid (EDTA) method. Nitrogen, potassium, and phosphorus estimation was done following Jackson (1973).

Flora and Vegetation

Angiosperms and Pteridophytes were catalogued along with their habit, habitat, conservation values, and frequency of occurrence. For various landscape units species richness, evenness and diversity (Magguran, 1988; Kent & Coker, 1992) were calculated. Data analysis was carried out using SPSS/PC+ (Marija, 1986), LOTUS 1-2-3, TWINSPAN (Hill, 1979) and CANOCO (ter Braak, 1987). Two Way Indicator Species Analysis-TWINSPAN, (Hill, 1979) was used for identifying vegetation associations. TWINSPAN is a species ordination method that results in community segregation through dichotomous division. The whole division is based on similarity index (Eigen values) between plots and weightage to each species, which is derived from abundance value. Apart

from software application, plant associations were worked out using table transfer method described by Shimwell (1971), Mueller-Dombois & Ellenberg (1974), and Westhoff and Maarel (1978). The relationship between environmental variables and species distribution was determined with the help of computer package, CANOCO (ter Braak, 1987). CANOCO was used to determine the relationship between environmental factors and vegetation. This multivariate method of direct ordination, results in the correlation of environmental data as well as species variability.

Biomass

The computation of biomass data was done using SPSS/PC+ (Marija, 1986) software package. Simple correlations between environmental factors and biomass production was done with the help of Pearson's correlation matrix. In all cases, the significance level was set at 0.05.



FLORISTIC STRUCTURE AND PHYTOGEOGRAPHY

5.1 Introduction

Information on the patterns of plant species diversity and species composition helps in understanding the ecological nature of any region. Detailed floristics and phytogeographic analysis also reveals the past and present trends in vegetation dynamics and conservation status of various species. This chapter deals with the floristic structure and phytogeography of high altitude (montane) grasslands in Eravikulam National Park, Kerala.

5.2 Material and methods

To prepare a floral inventory of grasslands we used two approaches: (a) systematic floral surveys covering various habitats and seasons, (b) Braun-Blanquet's phytosociological approach (Mueller-Dombois & Ellenberg 1974). All plants were collected (2-3 specimens each) and brought to the base camp. Subsequently the specimens were dried and labelled for preparation of herbarium, and further identification following the standard techniques (Jain & Rao, 1976). The identity of specimens were confirmed by cross-checking the specimens at the Herbarium of Botanical Survey of India, Southern Circle, Coimbatore. The specimens have been submitted to the Herbarium, Wildlife Institute of India, Dehradun, for future reference. Identification and phytogeographical analysis were worked out with the help of relevant taxonomic literature

viz., Rao (1914), Fyson (1915), Gamble (1935), Meher-Homji (1967), Menon (1967), Blasco (1970), Shetty & Vivekanandan (1971), Mani (1974), Dassanayake & Fosberg, (1980) Deb (1981), Premadasa (1984), Naithani (1984), Haridasan (1987), Vasanthi (1988), and Kala *et. al.*, (1997). The plant species were grouped into different life forms and biological spectrum was prepared according to Raunkiauer (1934), Misra (1967), Mueller-Dombois & Ellenberg (1974), Moore & Chapman (1985), and Smith (1990). Grasses have been grouped into C₃ and C₄ types using secondary information (Waller & Lewis, 1979).

5.3 Results

5.3.1 Floristic structure

Three zero eight species of vascular plants (angiosperms and pteridophytes) belonging to fifty nine families and one seventy nine genera, were collected from the grasslands (Appendix-I). Of these, sixty five species belonged to Poaceae and sixteen were Sedges (Cyperaceae). Trees, shrubs, climbers and herbs were represented by seven, thirty eight, three and one seventy nine species respectively. We added one zero six species of vascular plants to the earlier checklist of grasslands prepared by Shetty & Vivekanandan (1971). Among fifty nine families of the flowering plants in the grasslands, thirty five are monogeneric, and twenty three are monotypic (Table 5.1). Poaceae represents the

Table 5.1. Family wise distribution and conservation status of species in the Grasslands of ENP.

Family	No.of genera	No.of species	No.of endemic species
Ranunculaceae	3	3	
Menispermaceae	1	1	
Berberidaceae	2	2	
Brassicaceae	1	3	
Violaceae	1	2	
Polygalaceae	1	1	
Caryophyllaceae	1	1	
Hypericaceae	1	3	1
Tiliaceae	2	2	
Linaceae	1	1	
Geraniaceae	1	1	
Balsaminaceae	1	8	4
Oxalidaceae	1	2	
Sapindaceae	1	1	
Fabaceae	5	13	3
Caesalpiniaceae	1	1	1
Mimosaceae	1	1	
Rosaceae	3	6	
Saxifragaceae	1	2	
Crassulaceae	1	1	
Droseraceae	1	2	
Melastomaceae	2	6	1
Apiaceae	5	6	3
Rubiaceae	6	11	4
Valerianaceae	1	3	2
Asteraceae	21	32	6
Campanulaceae	3	4	1
Vacciniaceae	1	1	

Ericaceae	2	2	
Myrsinaceae	1	1	
Oleaceae	1	1	
Gentianaceae	3	5	1
Scrophulariaceae	5	6	
Lentibulariaceae	1	3	
Gesneriaceae	1	1	
Acanthaceae	3	5	2
Lamiaceae	11	15	1
Plantaginaceae	1	1	
Chenopodiaceae	1	1	
Polygonaceae	1	2	
Thymelaeaceae	1	1	
Euphorbiaceae	2	3	
Urticaceae	2	3	
Orchidaceae	8	17	6
Hypoxidaceae	2	2	
Liliaceae	3	3	
Xyridaceae	1	1	
Juncaceae	2	3	1
Palmaceae	1	1	
Commelinaceae	3	5	2
Eriocaulaceae	1	3	
Cyperaceae	10	16	1
Poaceae	38	65	11
Aspleniaceae	1	1	
Gleicheniaceae	1	1	
Lindsiaceae	1	1	
Lycopodiaceae	1	2	
Osmundaceae	1	1	
Pteridaceae	1	1	

largest group with thirty eight genera and sixty five species followed by Asteraceae and Orchidaceae. Impatiens (eight species), Anaphalis (nine species), Crotalaria (seven species) and Habenaria (seven species) are among the largest genera. Although the number of dicot species is greater (183) the structure of the vegetation is predominantly graminaceous. The dominant grasses are *Sehima nervosum*, *Chrysopogon zeylanicus*, *Arundinella purpurea*, *Andropogon lividus*, *Eulalia phaeothrix*, *Ischaemum indicum*, *Cymbopogon flexuosus*; and *Heteropogon contortus*. Of the sixty five grasses collected forty two (66%) are C_4 and the remaining twenty three are C_3 (34%) type (Appendix II).

The genus *Strobilanthes* is represented by more than 50 species in the WGs (Gamble, 1935). Of these, nineteen species are confined to the higher altitudes (above 1500 m). Interestingly, only one species, i.e. *Neelakurinji*, *Strobilanthes kunthianense*, syn., *Phlebophyllum kunthianum*, is found in the grasslands. This is a pleistial shrub that flowers once in twelve years (Plate 10) and occupies the open grassland, especially the bouldery slopes. The dominance, patchiness and gregariousness of *Neelakurinji* during blooming period contribute much to the beauty of grassy slopes. The latest event of flowering was observed in 1994. Other than *Neelakurinji* almost all other species of *Strobilanthes* in the high elevations grow typically as undergrowth of forests. Other shrub flora in the grasslands include *Hypericum mysorense*, wintergreen (*Gaultheria fragrantissima*), *Phoenix humilis*, *Arundinaria densifolia*, *Artemisia nilagirica*, etc.

Insectivorous plants are represented by two genera, *Drosera* and *Utricularia*. Two species of *Drosera* (*D. peltata* and *D. burmanni*) were collected. *D. peltata*, the common sundew plant of WGs, has been facing threats due to illegal and bulk collection by local people for selling to drug factories in Tamil Nadu.

The bracken (*Pteridium aquilinum*), a cosmopolitan fern, is dominant around tea estates, especially in burnt and trampled areas. *Osmunda regalis*, the royal fern, is prominent along the stream courses. Two species of *Lycopodium* (*L. cernum* and *Lycopodium* sp.) were seen on the moist areas.

Ten exotic species which have naturalised in the grasslands of ENP are: *Bidens pilosa*, *Galinsoga quadriradiata*, *Erigeron mucranatum*, *Ageratina adenophora* (all from South America), *Acacia mearnsii* (from Australia), *Setaria glauca*, *Sonchus wightianus* (both Eurasian), *Emilia sonchifolia*, *Eragrostis tenella* (both Afro-Asian) and *Drymaria cordata* from Paletropical stock (Rao, 1994)..

The two genera typical of high alpine vegetation, and found in the grasslands of ENP are *Cnicus* and *Artemisia* (Shetty & Vivekanandan, 1971; Mani 1974). The species richness varies according to microhabitats and landscape units (Table 5.2). Shola edges were represented by highest mean number of species (36) per relevé with tropical elements. The least number of species (22) were encountered in the cattle grazed and scraped areas (Figure 5.1).

Table 5.2. Species richness (mean number of species per relevé i.e. 5 m radius plot) within various landscape units of ENP.

Landscape unit	Species Richness (per 78.5 m ²)
Slope without rocky outcrops	23 ± 4
Slope with rocky outcrops	24 ± 3
Bog	31 ± 6
<i>Shola</i> -grassland edge	36 ± 5
Flat top	23 ± 3
Disturbed site - Scraped	22 ± 4
Disturbed site - Cattle grazed	22 ± 2
Valley	24 ± 5

Table 5.3. Distribution of Raunkiauer's life forms in the grasslands of ENP and its comparison with the Eravikulam plateau:

Life forms	All Grasslands		Eravikulam Plateau	
	No. of species (n=308)	%	No. of species (n=149)	%
Chaemophytes	65	21	36	24
Hemicryptophytes	68	22	28	19
Phanerophytes	13	4	10	7
Therophytes	120	39	53	36
Geophytes	35	11	19	13
Succulents	1	0.3	-	-
Hydrophytes	4	1	1	0.7
Lianas	2	0.6	2	1.3

5.3.2 Life form and biological spectrum

The grasslands of ENP were dominated by therophytes. Of the 308 species collected from the grasslands, one twenty (39%) are therophytes. Chaemophytes and hemicryptophytes were almost equal in number (Table 5.3). Only two lianas and one succulent were present. The species (149) collected exclusively from the plateau also showed a similar pattern of distribution. Although the number of geophytes is lower on the plateau, their % contribution to total life form of the plateau is greater than that of all grasslands (Table 5.3).

5.3.3 Endemism

Analysis of the flora revealed that seventeen percent (51 species) of the total species collected were endemic to high altitude vegetation of Western Ghats (Table 5.1). The genus *Impatiens* had 4 species (50%) endemic to grasslands. Members of Orchidaceae and Rubiaceae also showed high habitat specificity in their distribution. 29 species of grasslands are regarded as rare and threatened (Appendix III). Of these, Poaceae and Orchidaceae had 6 species each. Nine species are described in the Red Data Book of Indian Plants (Nayar & Shastry, 1990). They are *Anaphalis barnesii*, *Campanula alphonsii*, *Commelina hirsuta*, *Habenaria barnesii*, *Hedyotis buxifolia*, *Impatiens pandata*, *Isachne fischeri*, *Pimpinella pulneyensis* and *Vanasushava pedata*. *Brachycorytis wightii* (Plate 11) of Orchidaceae is a species which showed very narrow distribution in the montane grasslands of High Ranges.

5.3.4 Phytogeography

There are 35 genera and 28 species (Appendix IV) common to the Valley of Flowers National Park (Western Himalaya) and Eravikulam National Park of. It was found that there are 30 species common to the high altitude grasslands (Patanas) of Sri Lanka and grasslands of Eravikulam National Park (Dassanayake & Fosberg 1983). Although Eastern Ghats do not have major high peaks and plateaus, they show floristic affinities with ENP. The Yercaud hills of Eastern Ghats, which is close to WGs shows maximum similarity in species composition. The farther ranges in the Eastern Ghats are less similar to WGs due to discontinuity of these ranges.

Sixty four species are common to these two ranges. The Khasi and Naga hill ranges (north east India) and the grasslands of ENP have 35 common species (Mani, 1974; Shetty & Vivekanandan, 1971).

5.4 Discussion

5.4.1 Floristic structure:

Earlier workers (Shetty & Vivekanandan, 1971; Sreekumar & Nair, 1991) covered *shola* forests as well as grasslands of ENP. In addition, Rice (1984) collected food plants of Nilgiri tahr from ENP. The addition of 106 species exclusively from the grasslands during the course of this study, reveals that floral the inventory of the park is not yet complete. Systematic surveys of *shola* vegetation during various seasons are likely to add many species to the existing checklist of plants from ENP. The occurrence of exotic weeds in ENP, might be due to hectic

Figure 5.1 Species richness (78.50m²) in different landscape units in the grasslands of ENP

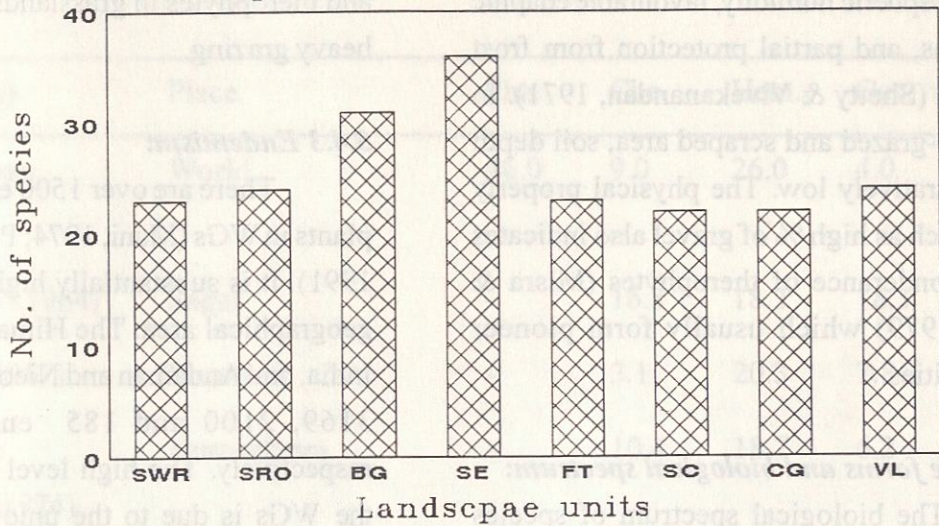
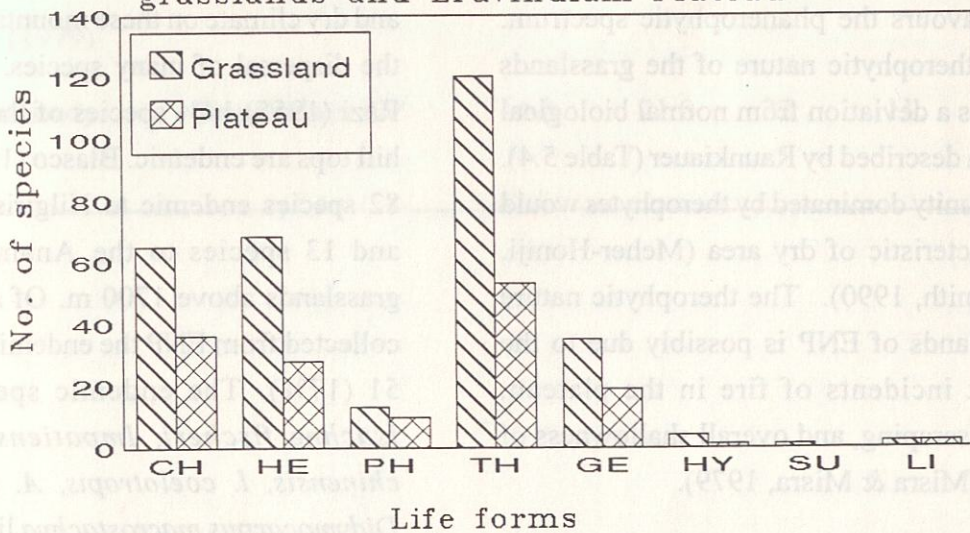


Figure 5.2 A comparison of biological spectrum (Raunkiaeur's life forms) between overall ENP grasslands and Eravikulam Plateau



plantation activities by Europeans in the nearby areas in the 1800s. The species richness on *shola* edges is due to microsite features like high atmospheric humidity, favourable edaphic conditions, and partial protection from frost and wind (Shetty & Vivekanandan, 1971). In the cattle-grazed and scraped area, soil depth is comparatively low. The physical property of soil such as high % of gravel also indicates the preponderance of therophytes (Misra & Misra, 1979) which usually form pioneer communities.

5.4.2 Life forms and biological spectrum:

The biological spectrum of species brings out the operative environmental factors in an area (Barucha & Dave, 1944; Pandeya, 1953). Raunkiauer (1934) opined that high annual rainfall and temperature in the tropical region favours the phanerophytic spectrum. But the therophytic nature of the grasslands of ENP is a deviation from normal biological spectrum described by Raunkiauer (Table 5.4). A community dominated by therophytes would be characteristic of dry area (Meher-Homji, 1981; Smith, 1990). The therophytic nature of grasslands of ENP is possibly due to the frequent incidents of fire in the plateau, grazing, scraping, and overall shallowness of the soil (Misra & Misra, 1979).

Rockiness in the slopes also favours more annuals (therophytes). The dominance of C_4 grasses over C_3 indicate the arid nature of the area (Killeen & Hinz, 1992).

C_4 species were a conspicuous part of the grass flora only in the xeric microenvironments of granite outcrops. Baruch & Dave (1944) found therophytic

grasslands in Bombay which is an indication of disturbance by man and animals. Pandeya (1964) reported high percentage of geophytes and therophytes in grasslands of Sagar due to heavy grazing.

5.4.3 Endemism:

There are over 1500 endemic vascular plants in WGs (Mani, 1974; Pascal & Ramesh, 1991). It is substantially high considering its geographical area. The Himalaya, Peninsular India, and Andaman and Nicobar islands have, 3169, 2100 and 185 endemic species respectively. The high level of endemism in the WGs is due to the unique microclimate created by their high degree of isolation in terms of mountains, deep valleys, hills and tableland formation, flanked on all sides by deep slopes. The cumulative effect of both wet and dry climate on these mountain ridges limit the dispersal of many species. According to Razi (1955) 14% species of the south Indian hill tops are endemic. Blasco (1970) observed 82 species endemic to Nilgiris, 18 to Palni, and 13 species to the Anamalai hills, in grasslands above 1700 m. Of all the species collected from ENP the endemic numbered to 51 (17%). The endemic species such as *Isachne fischeri*, *Impatiens pandata*, *I. chinensis*, *I. coelotropis*, *A. barnesii*, and *Didymocarpus macrostachya* listed by Shetty and Vivekanandan (1971) were also confirmed during this study. Species such as *Brachycorythis splendida* and *B. wightii* have their distribution only in Cardamom and Palni hills (Satheeshkumar, 1986; 1991). According to Jain (1986), about 30% of grass flora are endemic to India. He confirmed 172 endemic species to peninsular region. Twelve species (17%) of Poaceae collected from ENP during

Table 5.4. Comparison of biological spectrum of ENP with other regions of India.

Author(s)	Place	Pha.	Che.	Hem.	Geo.	The.
Raunkiauer (1934)	World	46.0	9.0	26.0	4.0	13.0
Pandeya (1964)	Sagar	-	16.3	18.3	18.3	51.0
Singh (1967)	Varanasi	-	3.1	20.3	7.8	68.7
Singh & Yadava(1974)	Kuruskhetra	-	10.4	18.7	6.2	62.5
Singh & Ambasht (1975)	Varanasi	-	4.2	19.1	6.3	70.2
Misra & Misra (1979)	Berhampur	5.7	25.7	14.3	5.7	48.6
Present study	Eravikulam NP	4.0	21.0	22	11	39

this inventory were found to be endemic. Out of 51 genera endemic to the WGs (Tewari, 1995) only one (*Vanasushava*) was found in the grasslands of ENP.

5.4.4 Rarity:

Henry *et al.* (1979) described 92 rare and threatened species from the montane ecosystem of the WGs. Twenty nine rare and threatened species were encountered in the grasslands of ENP during this survey (Mathew *et al.* 1991, Rao 1994). The plantation activities throughout the montane region, hydroelectric dams (e.g., Bhavani Reservoir in Nilgiris, Madupetty, Munnar, and Anayirangal Reservoirs in the High Ranges), and other anthropogenic factors are responsible for the rarity and dwindling status of many species (Ahmedullah & Nayar, 1985). The threat due to the large scale exploitation of medicinal plant has not been observed so far, but if the collection of *Drosera peltata*, *Anaphalis* sp. and *Eriocaulon* sp. continues at the present rate, these species may soon become locally extinct.

5.4.5 Phytogeography

Phytogeographically, Eravikulam NP falls under Malabar region of the Western Ghats (Clarke, 1898; Chatterjee, 1939; and Razi, 1955). The tropical montane climate in the high reaches of the WGs makes this region phytogeographically distinct.

Fyson (1915) reported that 17% of the south Indian hill tops species are common with those of the Khasi hills, and 12% with the temperate parts of the Himalaya, but none occur in the intervening country. Shetty & Vivekanandan (1971) reported 20 species

common to Patanas of Sri Lanka, 28 to Himalaya, and 35 to the Eastern Ghats. Blasco (1971) reported 17 common species with northern India (Himalaya), whereas 36 species extend to different countries of Asia. This study found that twenty eight species (9%) of ENP grassland are common with Western Himalaya, thirty five (11%) species common with Eastern Himalaya, Naga, Khasi and Assam hills, sixty four (21%) species with Eastern Ghats, thirty (10%) species common with Patanas of Sri Lanka.

Phytogeographic affinities of WGs have been explained by several authors. These explanations are based on the following theories: (1) Pleistocene Glaciation Theory (Medlicott & Blanford, 1879), (2) Satpura Hypothesis (Hora, 1949), (3) Route across the Bay of Bengal Theory (Croizat, 1968) (4) Coramandel Route Theory (Legris, 1963) (5) Ecological Pocket Theory (Mani, 1974) (5) based on birds and animals (Blasco, 1970, 1971).

The Pleistocene Glaciation Theory (Medlicott & Blanford, 1879) stresses on the change of climate (temperature) in the peninsular region with glacial movement, as a result of which, floral and faunal elements that were in the temperate Himalaya migrated towards WGs through the low mountain stretches which were free from ice. The presence of Nilgiri tahr (*Hemitragus hylocrius*), the congeneric of Himalayan tahr (*H. jemlahicus*), on the hill slopes of the WGs strongly supports this view. The main criticism to this theory is the total absence of conifers in the south Indian mountain tops, where, pine plantations were, however, raised successfully.

Blasco (1970, 1971) questioned this theory by saying that such direct contacts between the various high peaks due to the Pleistocene glaciation is ruled out in India due to long distances involved, by taking the example of East Africa. Evidently, the distances involved between the mountains of East Africa are considerably shorter than India and there is no evidence of past continuity in the hills of E. Africa. He emphasised the role of migratory birds for the distribution of species. But most of the migratory birds are largely insectivorous or omnivorous (Ridley, 1990). Therefore, it is unlikely that birds would have carried seeds from temperate regions to the WGs. Meher-Homji (1967, 1972) questions zoochorous migration of plants to the WGs since they differ at the species level. He favours the Pleistocene glaciation theory.

Hora (1949) did not agree that temperature is the only factor responsible for the discontinuous distribution and emphasized the role of humidity which may be more important than temperature. This makes the important postulate of the Satpura Hypothesis which envisaged that during Pleistocene, the Satpura and Vindhyan ranges had an altitude of 1500-2000 m. forming a continuous range of mountains between the Eastern Himalaya and the northern Western Ghats. The high rainfall (above 2500 mm) supported this migration. The migration route was from Assam and Eastern Himalayas to the plateau of Chota Nagpur across the Garo-Rajmahal gap. The migration from Chota Nagpur to south India and Ceylon was probably along the Vindhya-Satpura-Western Ghat route. He explained that the present day climate and topography are not suitable for migration of plants and animals from Assam and Eastern

Himalaya but such favourable conditions existed in the Pliocene and Pleistocene periods. The palynological studies carried out in Palnis and Nilgiris established the role of Pleistocene Glaciation in the distribution of plant species on high altitudes of the Western Ghats, with evidence of pollen grains of Pleistocene flora (Vasanthi, 1988). Auden (1949) questioned the continuity of the ranges on geological reasons, and supported the theory of Pleistocene glaciation.

Croizat (1968) considered a connection across the Bay of Bengal (Route across Bay of Bengal Theory) for the migration of species from tropical Africa, Asia, Malaysia and Australia, taking the example of birds, tortoises, lizards and plants such as *Rhododendron*. However, the near absence of Indo-African, Sino-Indian and Mediterranean elements in the north east and west coast regions does not support this theory (Puri *et al.* 1983).

Legris (1963) postulated that the migration of the floral elements from Assam to the Western Ghats probably was through Bengal, the hills of Orissa, Eastern Ghats, the Mysore plateau and Nilgiris, based on climatic, geological, palaeobotanical and phytogeographical grounds (Coromandel Route Theory). He emphasised the more humid nature of this tract during the Pleistocene. Regarding climate change and vegetation, he pointed out that the critical differences in hydric balance and temperature separating two vegetation types could lead to the elimination of one vegetation type and the invasion of the other. The distribution of *Dillenia pentagyna* in this tract is supportive of Coromandel Route theory.

Mani (1974) put forward the Ecological Pocket Theory to explain the past and present distribution of plants in the country. The evolution of special habitats through continental movement, folding and faulting of the Himalayas, the gradual filling up of Indo-Gangetic plain through rift provided direct contact between the oldest and youngest landmasses, facilitating the movement of plants and animals. The Pleistocene glaciation further diversified the region of uniform climate by the introduction of colder regions. The erosion and sedimentation process in the intervening period developed the peninsular mountains into distinct ecological pockets. The Garo-Rajmahal Gap in the north-east, separating the Himalaya from the peninsula, is envisaged as the major route of faunal and floral movement.

Razi (1955) was of the opinion that migration of species occurred in two ways, i.e., a northward as well as southward movement. The *Rhododendron* species of the south Indian hill tops and Sri Lanka are quite similar to *R. arboreum* of the Himalaya. Though edaphic and climatological factors are suitable for *Rhododendron* species the absence of species other than *R. arboreum* va. *nilagiricum* from the north east region of India to the peninsular region emphasise a southward migration from Western Himalayas. He further discussed the probable routes of migration to the Mysore plateau. The African elements entered India through north east Africa, Arabia, and Baluchistan during the Miocene. The Mediterranean elements travelled through north-west Himalaya, and from the Himalaya to south India mainly through Vindhya and Satpuras.

Based on the foregoing discussions, it can be concluded that land connections between Himalayas and WGs in the past were responsible for species migration. But no single theory holds good in explaining the phytogeographical affinities of two distinct areas. The major gaps in all the postulates are (i) though the ecological conditions are adequate for many temperate species, none of the pines have been reported from south, (ii) the absence of obligate frugivorous migratory birds from the Himalaya to the WGs to facilitate zoochory, (iii) the suggested geological period of migration, (iv) the antiquity of the Western Ghats over the Himalaya. Thus considering the young age of Himalaya, the WGs might have been the species donor rather than the receiver.

Summary

Floral inventories in the grasslands resulted in the collection of 308 species, adding 106 new species to the earlier list, emphasizing the importance of this survey. Fifty one species were found to be endemic to the montane grasslands of the WGs, proclaiming its uniqueness. Twenty nine were listed as rare and endangered species, indicating the increasing destruction of this habitat. The phytogeographical affinities with different biogeographic zones such as Eastern Ghats, Patanas of Sri Lanka, Western Himalaya and Naga and Khasi hills, throws light on the migration of species or their independent origin, that has to be studied separately. The high species richness in the ecotones (shola-grassland edges) compared to other areas indicated the availability of conducive microclimates. The generally dry nature of the grasslands were explained by the greater number of therophytes over chaemophytes and hemicryptophytes.



COMMUNITY STRUCTURE AND COMPOSITION

6.1 Introduction

Plant community is the composition of spatially and temporally integrated species that retain their individuality in an area (Misra, 1968; Mueller-Dombois & Ellenberg, 1974). The varying quality and quantity of the community is referred to as structure (Misra, 1968). Plant communities and associations characterize the 'habitats' in which transformation, accumulation and flow of energy are involved. There are two views regarding the concept of community: (a) the organismic concept of Clements (1928) states that the whole vegetation can be divided into formations and each formation is further divided into associations. (b) Gleason's (1926) view states that populations independently respond to environmental variables. Plant community is the level at which populations and individuals of a plant species can be identified (Kent & Coker, 1992). It is at this level that humans can make best sense of nature and variation. This chapter describes the vegetation structure, phenology and the relation between vegetation and environmental variables in ENP.

6.2 Methodology

6.2.1 Field method

Identification of relevé and data collection: In each landscape unit, similar patches of vegetation (relevé) were identified and circular plots of 5 m radius were laid. Species inventory, sociability, cover and

phenological expressions were recorded by standing in the middle of the plot.

Phenological observations on 150 species were made along a transect (ca. 3 km) on altitudinal gradient of 1600m to 2700 m. Three Individuals of each species were tagged and every month phenophases were recorded for a period of one year.

In order to study the shola-grassland dynamism on long term basis, five exclosures (Iron chain links and anklers) of 11m x 11m (effective area 10m x 10m) were erected, four in grasslands and one on the shola edge. In the grassland, six 1m x 1m quadrats were marked and cover of each species were noted for studying the dynamism. The exclosure erected on the shola edge was divided into 4 strips (2x10m). One strip was completely in the open grassland and another in shola forest. The other two were in shola-grassland edges. In each strip, all species were enumerated, and a few of them (dicots) were tagged for studying the growth. Except in the shola strip, five 1m x 1m quadrats were laid for vegetation cover. All these control plots had comparable uncontrolled sites.

6.2.2 Analytical methods

Similarity index: Similarity index between releve's was calculated according to Sorenson's (Mueller-Dombois & Ellenberg, 1974) formula $Ss=2c/(A+B)$, where, $Ss=$

Sorrenson's index, c =common species, A =number of species in releve A, B =number of species in releve B.

Diversity index: The relation between diversity and stability of ecosystems is well known. Diversity measures of a stand indicate the structure of the plant community in an area (Magurran, 1988). It can be expressed qualitatively as species richness and quantitatively by different indices. One of the most commonly used is Shannon-Weiner's index (H'). The diversity in this respect is a measure of evenness. It does not account for the dominance value of the individual species as in the case of Simpson's index. However, this index makes two assumptions, that individuals are randomly sampled from an infinitely large population, and that all the species from a community are included in the sample (Magurran, 1988; Kent & Coker, 1992).

$$H' = -\sum p_i \ln p_i,$$

where, p_i = proportion of individuals or abundance of the i th species expressed as proportion of the total cover

$\ln = \log$ base e .

The same index (H') can be expressed in the form of species number (hypothetical) by another index called N_1 (McArthur, 1965).

$$N_1 = e^{H'}$$

where N_1 =equally dominant species, H' =Shannon-Weiner's index calculated with base e (n), and e (n)=2.71828 (Ludwig & Reynolds; 1988 Krebs, 1989).

Species richness was calculated using the Menhinick index (Magurran, 1988)

$$R = S / N,$$

where, R = species richness, S = number of species in a community, N = number of individuals of all species in a community.

Evenness of the stand (species with equal or virtually equal distribution/abundance) was calculated through index J (Magurran, 1988),

$$J = H' / \log S,$$

where, J = evenness index, S = total number of species in a community.

Species Associations

Plant associations were derived manually using Table Transfer Method (Mueller-Dombois & Ellenberg, 1974, Westhoff & Maarel, 1978) as well as using the computer programme TWINSpan-Two Way Indicator Species Analysis (Hill, 1979).

a. Table transfer (sorting) method

Sorting involved the following stages: (i) the compilation of raw data table according to similarity index between relevés, (ii) calculation of constancy (frequency) of each species, (iii) identification of differential species on the basis of constancy. Differential species are those which tend to occur together in a series of quadrats and thus can be used to characterise the group. (iv) a partial ordered table was made with the help of differential species, (v) sorting of species was first done within the partial table with companion species (dominant species), and differential species. This particular table is called as differentiated table. Each of these group then represent an association (Shimwell, 1971; Mueller-Dombois & Ellenberg, 1974; Westhoff & Maarel, 1978; and Kent & Coker, 1992).

Altogether, 123 relevés were laid throughout the park (Figure 6.1) in various landscape units. These were arranged according to similarity indices. Based on the constancy of each species, character species, differential species and companion species were sorted to form associations.

b. Two Way Indicator Species Analysis-TWINSPAN:

All the relevé data were pooled together to run the TWINSPAN programme. Since the output through default did not match with the field observations, the options for pseudospecies cut level and weightage for species to be included in the final table were changed. Seven pseudospecies cut levels were given according to the frequency of cover (abundance) scale. They are 0.1, 0.5, 3, 10, 20, 38, >63, with % frequencies 18.7, 47.3, 17.0, 8.5, 4.5, 2.8, and 1.1 respectively.

The plant communities were classified and named based on the association concept (Mueller-Dombois & Ellenberg, 1974). This involved formation of groups of definite floristic composition, physiognomy and uniform habitat based on the definition given by International Botanical Congress, Brussels, in 1910 (Mueller-Dombois & Ellenberg 1974). In the present analysis uniform habitat condition was not taken into consideration. Associations were named after less frequent to frequent and abundant species.

Canonical correspondence analysis-CANOCO (ter Braak, 1987-92) was used to determine the relationship between environmental factors with vegetation association and species. It is a multivariate

method of integrated (direct) ordination of species, together with associated environmental variables that results in the correlation of environmental data as well as species variability. It uses multiple regression to select the linear combination of environmental variables that explain species abundance and distribution. Monte Carlo permutation tests were used to determine whether the canonical axes were significantly related to environmental variables.

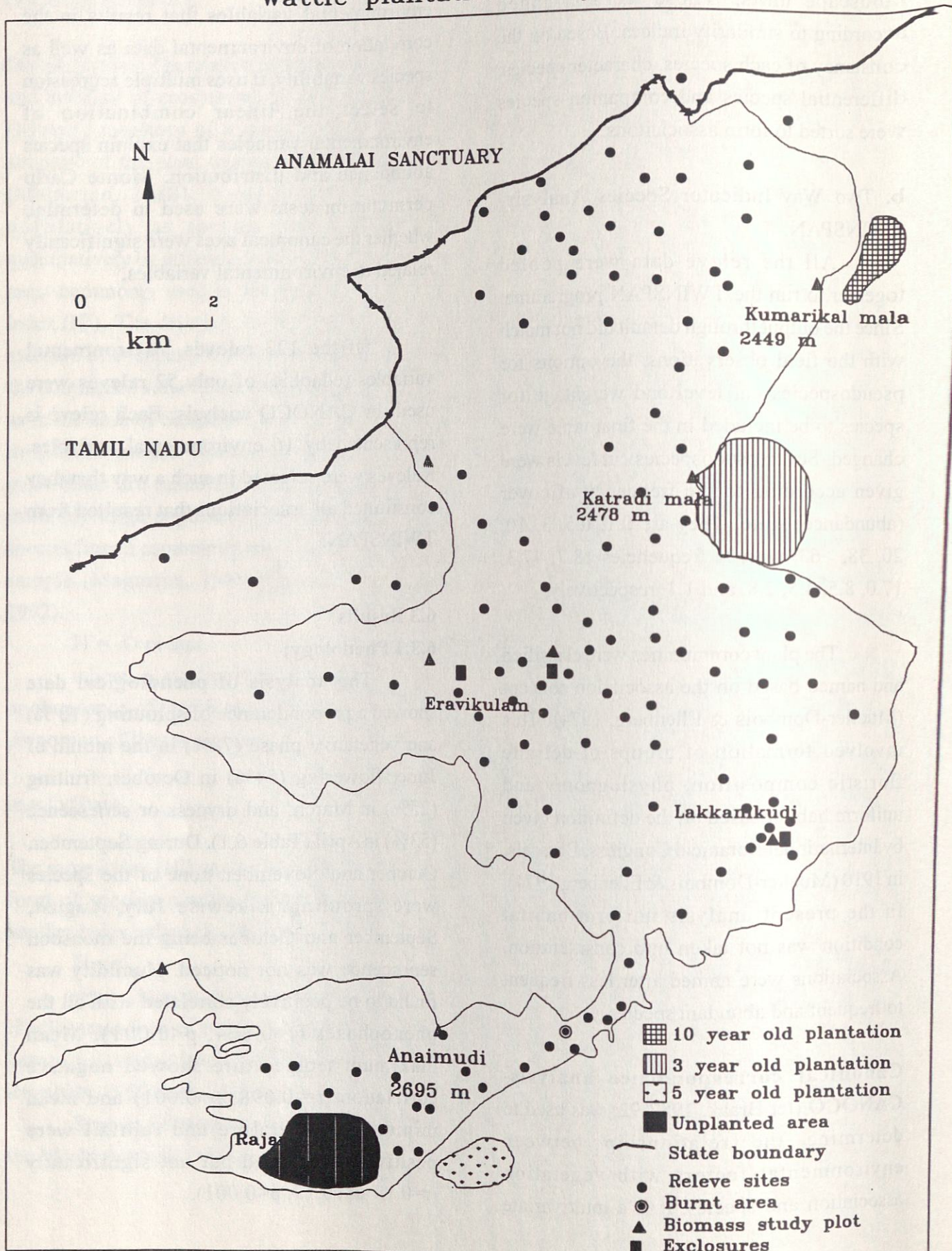
Of the 123 relevés, environmental variables (edaphic) of only 52 relevés were used for CANOCO analysis. Each relevé is represented by 16 environmental variables. Relevés were selected in such a way that they constituted all associations that resulted from TWINSPAN.

6.3 Results

6.3.1 Phenology:

The analysis of phenological data showed a preponderance of sprouting (10 %) and vegetative phase (78%) in the month of June, flowering (54%) in October, fruiting (25%) in March, and dryness or senescence (53%) in April (Table 6.1). During September, October and November, none of the species were sprouting. Likewise July, August, September and October being the monsoon senescence was not noticed. Humidity was found to be positively correlated with all the phenophases ($r=0.264$, $p<0.001$). Mean maximum temperature showed negative correlation ($r=-0.098$, $p<0.001$) and mean minimum temperature and rainfall were positively correlated but not significantly ($r=0.18$ and 0.17 , $p<0.001$).

Fig. 6.1 Map showing various experimental and wattle plantation study sites



6.3.2 Long term monitoring:

The data collected for 15 months did not show any significant change in dynamics of grassland. The only difference noticed was the cover value of *Phlebophyllum kunthianum* in the *Chrysopogon zeylanicus* community. In the case of *Cymbopogon flexuosus*, community the vigour (height) of *Heteropogon contortus* increased when compared to outside the enclosure. *Sehima nervosum* community did not register any observable changes. The data from shola-grassland edge recorded an increase in the following native species like *Leucas helianthemifolia*, *Rapanea wightiana*, *Plectranthus wightii*, *Ageratina adenophora* and *Chrysopogon zeylanicus*, whereas colonisers such as *Ccentratherum reticulatum* and *Pteridium aquilinum* showed a decrease in number inside the enclosure. In all the data sets only, one seedling of *Syzygium arnotianum* of 5 cm was noticed. The height of species such as *Chrysopogon zeylanicus* and *Rapanea wightiana* also increased.

The ten most frequent species found in the grasslands of ENP in descending order were *Eulalia phaeothrix*, *Ischaemum indicum*, *Chrysopogon zeylanicus*, *Arundinella purpurea*, *Sehima nervosum*, *Tripogon bromoides*, *Anaphalis lawii*, *Andropogon lividus*, *Drosera peltata* and *Polygala japonica* (Table 6.2).

6.3.3 Communities based on Table Transfer method

The table transfer on the basis of cover abundance and sociability following Braun-the Blanquet approach of vegetation classification identified communities with two predominant species: *Chrysopogon zeylanicus* and *Sehima*

nervosum. They were found all through the park in different combinations.

However, small landscape units such as bogs (BG) were dominated by *Eriocaulon robustum*, grazed area (CG) by *Heteropogon contortus* and scraped area (SC) by *Ischaemum indicum*.

The diverse nature of the shola-grassland interface was evident from the distinct associations, viz. *Ischaemum indicum-Tripogon ananthaswamianus-Chrysopogon zeylanicus* towards grassland and *Panicum javanicum-Pouzolzia wightii-Chrysopogon zeylanicus* towards shola. The tabular method identified 22 associations.

6.3.3.1 FLAT TOP (FT)

The hill tops were normally with zero aspect and characterised by low soil depth. The vegetation was usually sparse with exposed areas. More gravel was found in these areas. All the three associations were dominated by *Chrysopogon zeylanicus*. The communities are *Sehima nervosum-Apocopsis wightii-C. zeylanicus* (SAC), *Cyanotis arachnoides-Phlebophyllum kunthianum-C. zeylanicus* (CPC), and *Eulalia thwaitzii-Habenaria heyneana-C. zeylanicus* (EHC). *P. kunthianum* was found on small mounds on the plateaus, especially towards Eravikulam and Poovar. Some of the common herbs present in this landscape unit were *Anaphalis lawii*, *Gentiana quadrifaria*, *G. pedicellata*, *Curculigo orchioides*, etc.

6.3.3.2 SLOPE WITH ROCKY OUTCROPS (SRO)

Rocky slopes were the most important landscape units present in the park. The Nilgiri tahr used such areas as escape terrain and for

feeding. Many species of this association were eaten by tahr. Although *Crotalaria fysonii* did not contribute much to the vegetation cover, its high constancy made its presence in the association. The most common association of SRO was *Phlebophyllum kunthianum* -*C. fysonii*-*C. zeylanicus* (PCC). *Curculigo orchoides*-*Osbeckia lineolata*-*C. zeylanicus* (COC) and *Gentiana quadrifaria*-*Hedyotis swertioides*-*C. zeylanicus* (GHC) were the other two associations in this landscape unit. Since *C. orchoides* is a seasonal plant, this association could be noticed during or towards the end of monsoon. The association GHC was commonly seen in areas which are exposed either by trampling or by erosion. Shrubby species such as *Hypericum mysorense*, *Ageratina adenophora*, *Vanasushava pedata* were seen in this association.

6.3.3.3 SLOPE WITHOUT ROCKY OUTCROPS (SWR)

This represented the largest landscape unit in the park. Soil depth was considerably higher than SRO. The ground was almost completely covered by vegetation. The carpet like appearance of *Sehima nervosum* was very characteristic of this association. The presence of *P. kunthianum* was prominent in Poovar, Varattakkulam, and Anaimudi slopes. The slopes of the knolls and mounds on the plateau came under this group. The species associations were *Swertia corymbosa*-*Phlebophyllum kunthianum*-*S. nervosum* (SPS), *Senecio lavandulaefolius*-*Helictotrichon indicum*-*S. nervosum* (SHS) and *Fimbristylis kinghii* - *Habenaria heyneana* - *S. nervosum* (FHS). *H. heyneana* was present throughout the landscape. The associated

species of this landscape were *Eulalia phaeothrix*, *Arundinella purpurea*, *Andropogon lividus*, *Helictotrichon virescens*, *A. lawii*, *Drosera peltata*, etc.

6.3.3.4 VALLEY (VL)

The valleys were of two types, wet and dry. Both types had high % of soil moisture and were deep. Sedges were among the associated species. The prominent associations were *Carex phacota*-*Vanasushava pedata*-*S. nervosum* (CHS), *Cyperus spp.*-*Eriocaulon robustum*-*S. nervosum* (CES) and *Carex filicinae*-*Emilia sonchifolia*-*S. nervosum* (CES). Among this CES represented the largest in extension which was characteristic of poorly drained valleys. *S. nervosum* was found in continuous patches. Species such as *Anemone rivularis*, *Thalictrum javanicum*, *Pedicularis zeylanica*, *Commelina clavata* were common in this association.

6.3.3.5 BOG (BG)

There were two kinds of water-logged areas (bogs). One was near the shola where streams originate, and the second one was in the deep valleys. Both the areas were characterised by the presence of *Eriocaulon robustum*. The two associations found in this landscape unit, were *Commelina clavata*-*Chrysopogon zeylanicus*-*E. robustum* (CCE) and *Smithia blanda*-*Isachne borneorum*-*E. robustum* (SIE). The presence of *C. zeylanicus* in the first association indicated that these bogs were close to shola patches. Other common species found in this group were *Hedyotis swertioides*, *H. articularis*, *Ischaemum indicum*, *Impatiens pandata*, *I. campanulata*, *Hypericum wightianum*, *Peristylis spiralis* etc.

6.3.3.6 SHOLA GRASSLAND EDGE (SGE)

The predominant associations along shola-grassland edges were *Ischaemum indicum* -*Tripogon ananthaswamianus*-*C. zeylanicus* (ITC), *Isachne setosa*-*Pouzolzia wightii*-*C. zeylanicus* (IPC) and I (AAC). Herbaceous species such as *A. lawii*, *Polygala japonica*, *Disporum leschenaultianum*, *Disperis neilgherrensis*, *Satyrium nepalense*, *Hydrocotyle javanica*, *Laurenbergia gracilis*, *Wahlenbergia marginata*, undershrubs such as *Andrographis neesiana*, *Osbeckia lineolata*, *Hedyotis swertiodes*, and *Pteridium aquilinum* and shrubs such as *Gaultheria fragrantissima*, *Ageratina adenophora* were found in these associations. The association ITC was found at the true edge, IPC towards shola and AAC towards true grasslands.

6.3.3.7 CATTLE GRAZED AREAS (CG)

The preponderance of unpalatable *Artemisia nilagirica* and *Cymbopogon flexuosus* indicate the grazing pressure at such sites. Due to excessive grazing the dominant species *Heteropogon contortus* had been transformed into a creeping form. Rare orchid species such as *Habenaria rariflora* and *H. crassifolia* were also found in such areas. The three associations found in this landscape unit were *A. nilagirica*-*C. flexuosus*-*H. contortus* (ACH), *Arundinella purpurea*-*Phlebophyllum kunthianum*-*H. contortus* (APH) and *Tripogon bromoides*-*C. zeylanicus* - *H. contortus* (TCH). The association ACH was found near settlements, where grazing pressure is heavy, APH was found on rocky slopes far from settlements, and TCH was found on non-rocky slopes that indicate less grazed vegetation.

6.3.3.8 SCRAPED AREAS (SC)

These areas were developed due to scraping for introducing exotic species of grasses, and as part of the fire management practices. The neighbouring vegetation was dominated by *S. nervosum*. So, this can be considered as a seral stage. The two dominant vegetation groups were *H. contortus*-*Leucas helianthemifolia*-*I. indicum* (HLI) and *Fimbristylis kinghii*-*S. nervosum*-*I. indicum* (FSI). Species such as *A. lawii*, *Laurenbergia gracilis*, *Drosera peltata* were common in these associations.

6.3.4 Communities based on TWINSpan

On the basis of abundance and similarity TWINSpan gives different species associations. Since the output largely depends upon the pseudospecies cut level, the one which is most conducive (cut level 7) to the field condition was selected for description. TWINSpan also identified *Chrysopogon zeylanicus* and *Sehima nervosum* as dominant species. But it was different from tabular transfer in the case of dominant species in the bog as *Isachne setosa*, in cattle grazed area as *Cymbopogon flexuosus*. Broadly speaking, there were four communities at mean Eigen value 0.30. Of these, most associations were had *Chrysopogon zeylanicus* and *Sehima nervosum*. The diversity index ranged from 1.38 in the cattle grazed area to 2.90 in the shola-grassland edge. Since the whole grassland cover was dominated by a few grass species (Table 6.2), each community looked like a homogenous patch in its area. Fifteen plant associations were made by TWINSpan (Figure 6.2). The diversity indices showed that the association in the cattle grazed area had

Table 6.1. Phenology of the grassland species in ENP (n=150 species)

MONTH	PHENOPHASE in %				
	Sprouting	Vegetative	Flowering	Fruiting	Dried
January	2	24	18	24	33
February	2.7	20	19	23	36
March	4	17	9	25	47
April	2.7	24	10	12	53
May	9	49	10	7	27
June	10	78	7	3	2
July	7	67	23	4	-
August	3	72	25	1	-
September	-	63	36	0.6	-
October	-	43	54	5	-
November	-	37	49	14	0.6
December	2	29	27	23	20

Table 6.2. The ten most frequent species found in the grasslands of ENP.

SL.NO	Name of the species	Frequency	% frequency
1	<i>Eulalia phaeothrix</i>	110	3.6
2	<i>Ischaemum indicum</i>	107	3.5
3	<i>Chrysopogon zeylanicus</i>	98	3.2
4	<i>Arundinella purpurea</i>	96	3.2
5	<i>Sehima nervosum</i>	95	3.1
6	<i>Tripogon bromoides</i>	95	3.1
7	<i>Anaphalis lawii</i>	85	2.8
8	<i>Andropogon lividus</i>	77	2.5
9	<i>Drosera peltata</i>	70	2.3
10	<i>Polygala japonica</i>	67	2.2

Table 6.3. Diversity, Richness and Evenness of 15 vegetation associations derived by TWINSpan.

Associations	Diversity (H') Index	Richness Index	Evenness Index	$N_1=e^{H'}$
SEI	2.65	2.53	.67	14
ASC	2.24	3.42	.55	9
AEC	2.90	2.67	.70	18
AES	1.66	2.21	.46	6
IES	2.64	2.20	.66	14
EErS	2.52	1.86	.68	12
EEuS	2.50	2.52	.68	12
AAC	1.93	2.07	.61	7
EIC	2.48	2.45	.58	12
PCS	2.48	2.64	.66	12
GSC	2.63	3.03	.68	14
APC	2.49	2.71	.50	12
API	1.95	2.32	.55	7
CIC	1.82	1.95	.35	7
AHC	1.38	2.80	.35	4

minimum diversity index ($H' = 1.38$) and shola-grassland edge has maximum diversity ($H' = 2.90$) (Table 6.3) .

(a) *Smithia blanda - Eriocaulon robustum - Isachne setosa* (SEI): This association was found in the bogs of the park, where sheets of rock are present underneath. Even though it was steep and rocky, there would invariably be a small rivulet associated with this vegetation type. *Lycopodium* sp. was characteristic of this association. There were 31 species present in this association. The diversity index (H') was 2.65, species richness 2.53 ± 0.06 , and evenness 0.67. The diversity index (H') indicated that if 14 (N_1) species were equally distributed (evenness), same diversity could be obtained.

(b) *Arundinella vaginata - Sehima nervosum - Chrysopogon zeylanicus* (ASC): This association was found mainly on the gentle slopes, especially on shola-grassland edges. Since rockiness was low and soil depth high, both *Chrysopogon* and *Sehima* grew vigorously. *Arundinella vaginata*, a rare species throughout, was seen on such areas due to higher moisture. The diversity index (H') was 2.24, species richness 3.42 ± 0.26 and evenness is 0.55. Thirty six species were present in this association. Species diversity demonstrated that equal distribution of 9 species (N_1) would give the same diversity.

(c) *Agrostis peninsularis - Eulalia phaeothrix - Chrysopogon zeylanicus* (AEC): This association was also found along shola edges especially on rocky slopes with a past history of frequent burning. *Pteridium aquilinum* was one of the common indicators

of such frequently burnt, moist sites. The diversity index (H') was 2.90, species richness is 2.67 ± 0.90 and evenness 0.70. There were 28 species in this association. N_1 indicated that the number of equally dominant species required for this index was 18.

(d) *Gaultheria fragrantissima - Sehima nervosum - Chrysopogon zeylanicus* (GSC): This association mostly characterised the moist/rocky part of shola edges. The variety of ecotones seen in the park was established by the presence of different associations. The diversity index (H') of the association was 2.63 species richness 3.03 ± 0.28 and evenness 0.68. Thirty six species were present in this community. Number of evenly distributed species required for this diversity index was 14.

(e) *Apocopsis wightii - Phlebophyllum kunthianum - Chrysopogon zeylanicus* (APC): This association was found on the slopes which had *Phlebophyllum kunthianum*. Although boulders and rocky patches were not common, soil depth was very low (30-45 cm). The annual *Apocopsis wightii* could be noticed during the growing season. The diversity index (H') was 2.49, species richness 2.71 ± 0.00 and evenness 0.50.

Twelve species were found to be sufficient for obtaining the same diversity if they were equally distributed. The total number of species found in this association was 36.

(f) *Eulalia thwaitesii - Eriocaulon robustum - Sehima nervosum* (EErS): The physical similarity of valleys with bog was reflected in the species association also. One of the

important representatives of this association was *Eriocaulon robustum*, which thrived best in water logged areas. The nature of association in this landscape indicated that it might change into a bog. Although there were a few tussocks of *Chrysopogon* in these areas the dominant species was *Sehima nervosum*. *C. zeylanicus* normally occupied the meeting point of the slope and flat bottom. The area was wet and soil depth was also considerably high (ca 80 cm). Diversity index (H') of this association is 2.52, species richness 1.86 ± 0.56 and evenness 0.68. Of the 24 species present in this association, 12 were adequate enough to attain this diversity if they were equally distributed.

(g) *Ischaemum indicum-Eulalia thwaitesii-Sehima nervosum* (IES): This was the second most dominant association of valleys, largely constituted of grasses. Perhaps, this formed the most extensive cover in the valley vegetation. Diversity index (H') of this association was 2.64, species richness 2.20 ± 0.39 and evenness 0.66. This association was represented by 24 species. Fourteen species of equal abundance were needed for attaining this diversity.

(h) *Andropogon lividus-Eulalia phaeothrix-Sehima nervosum* (AES): This association was fairly large in extent throughout the park and mainly occupied the gentle slopes of the plateau. The habitat features included exposed soil (without rocks) and sparse vegetation. Diversity index (H') was 1.66, species richness 2.21 ± 0.48 and evenness 0.46. The low diversity value indicated that only 6 species were needed (23 were present in this association) to attain this diversity level, provided they were distributed equally.

(i) *Eulalia phaeothrix-Ischaemum indicum-Chrysopogon zeylanicus* (EIC): This association was the second largest in the park. The landscape units like flat mounds, rocky and non-rocky slopes were represented in this association. The association was an important habitat for Nilgiri tahr (Karunakaran et al., 1994). All the three representatives of this association were eaten by tahr and other ungulates. Though *Phlebophyllum kunthianum* (Neelakurinji) was present in this association, its abundance was low. In the northern half of the park (e.g., Poovar, Kumarikkal), Neelakurinji was in close association with *S. nervosum*, while in the southern half it was associated with *C. zeylanicus* patches. The diversity index (H') of this association was 2.48, species richness 2.45 ± 0.54 and evenness 0.58. Thirty species were present in this association. But same diversity could be attained with 12 species if they were equally dominant.

✕ *Phlebophyllum kunthianum-Chrysopogon zeylanicus-Sehima nervosum* (PCS): This formed the most extensive plant association in the park covering nearly 30% of the grassland area. It occupied both the non rocky undulating and rocky and bouldery slopes of the park. The mat like appearance of the unpalatable *S. nervosum* made such areas less used by animals. The diversity index (H') of this association was 2.48, species richness 2.64 ± 0.94 and evenness 0.66. This association of rocky outcrops, had 23 species. It was found that 12 equally dominant species could contribute the same diversity.

(k) *Arundinella purpurea-Phlebophyllum kunthianum-Ischaemum indicum* (API):

This association was found in areas where scraping was in 1982-'84 for introducing Kongo signal (*Brachiaria ruziziensis*) grass. Of the four sites surveyed, three had this vegetation composition. The fourth site (near Bheemanoda lake) was totally different from the rest in species composition due to less soil depth (ca. 10 cm). In all the sites, there were more herbaceous elements than grasses. Soil had more gravel than other sites. The annually scraped (fire lines) areas also showed similar composition. The diversity index (H') of this vegetation association was comparatively low (1.95). Species richness was 2.32 ± 0.45 and evenness 0.55. Twenty two species were present in this association. It was found that 7 species were enough to reach this diversity level.

(l) *Commelina clavata-Ischaemum indicum-Cymbopogon flexuosus* (CIC): This particular association was found in areas which were highly grazed in the past and presently under moderate grazing (ca. 50 cattle heads/day/10 km²). The dominant unpalatable tall grass, *C. flexuosus* grew in association with *Habenaria crassifolia*, *H. rariflora*, *Commelina clavata*, *Sopubia trifida*, *Artemisia parviflora*, etc. The low diversity index (1.82) revealed selective grazing and dominance of unpalatable species. Species richness was 1.95 ± 0.43 and evenness 0.35. This association had 22 species. Low diversity indicated that only 7 species were needed to reach the diversity.

(m) *Artemisia nilagirica-Heteropogon contortus-Cymbopogon flexuosus* (AHC): This characteristic association of grazed area was found near settlements, where unpalatable

species such as *A. nilagirica* and *C. flexuosus* dominated. The extensive grazing in the past changed the morphology of erect *H. contortus* into a prostrate form. Among the grazed, areas most, fell into this category. The low diversity index (1.38) indicated heavy grazing and dominance of unpalatable species. Species richness was 2.80 ± 0.50 and evenness 0.35. It was noticed that 4 species were enough (total species in this association was 22) to attain this diversity if they were evenly distributed.

(n) *Eulalia phaeothrix-Eulalia thwaitesii-Sehima nervosum* (EEuS): This association was found in water-logged areas, especially near Eravikulam Ar on the way to Sambamala. *S. nervosum* was almost uniformly distributed in this area along with *Ranunculus reniformis*, *Hypericum wightianum*, *Satyrium nepalensis* etc. Along the small gullies in this bog species such as *Garnotia exaristata* was dominated. Diversity index (H') was 2.5 and evenness 0.68. Species richness was 2.52 ± 0.93 . Thirty one species were present in this association. N_1 indicated that if 12 species were distributed evenly the same diversity could be attained.

(o) *Anaphalis bourneorum-Andropogon lividus-Chrysopogon zeylanicus* (AAC): This association was found on the summit of Anamudi. Both *Chrysopogon* and *Andropogon* tussocks were not as vigorous as on the lower slopes. Apart from these species, *Gentiana quadrifaria*, *Eriocaulon collinum*, *Arundinaria densifolia*, *Cyanotis arachnoides*, etc were also quite common in this association. The diversity index was 1.93, evenness 0.61 and species richness 2.07 ± 0.44 . There were 23 species present in this association. It was found that 7 species would give the same diversity if they were distributed evenly.

6.3.5 Vegetation ordination

The distribution of species is related to the percentage variance of the species with respect to each environmental variable (ter Braak, 1987). The CANOCO results showed that the first axis had 40% of the variation (Figure 6.3) (Eigen value axis 1=0.40) indicating little identity in species composition of many vegetation associations. Among the environmental variables silt, clay and cation exchange capacity had the most significant positive correlations ($p < 0.01$) on the first axis. The most significant negative correlations on the first axis were with soil depth, moisture, organic carbon and nitrogen. On the second axis, the variables that were significantly positively correlated, were soil depth, pH and sand. Negatively correlated variables were silt, cation exchange capacity, slope and rockiness. Many samples and thus species were clustered near the centre. Distinct groups were formed by the species of cattle grazed areas and bogs, with environmentally variable clay and soil depth respectively. So, the associations made by *A. nilagirica*, *H. contortus*, *C. flexuosus*, *Commelina clavata*, and *Ischaemum indicum*, were affected by clay. The variable clay is closely related with the first axis (correlation matrix=0.920), and sand and pH is highly correlated with the second axis which is explained by the correlation matrix 0.922. A test for significance with an unrestricted Monte Carlo permutation test (150 permutations) found that F-ratio for the axis one (Eigen value 0.40), and the trace statistic was significant enough ($p < 0.01$) to explain the variation (McDonald et al., 1996). Figure 6.4 indicates that the abundance of species such as *C. flexuosus*, *Themeda cymbaria*, *Imperata*

cylindrica, *A. parviflora*, *Blumea alata*, *Lilium wallichianum*, *Mariscus cyperrianus*, *Sonchus wightiana* (second quadrant) were affected by clay and dominance of *T. tremula*, *Isachne bourneorum*, *Impatiens chinense*, *Arthraxon villosum*, *Lobelia leschnaultii*, *Eriocaulon robustum* (first quadrant) were affected by sand and pH. The abundance of *Jansenella griffithiana*, and *Lucas helianthemifolia* were affected by silt and cation exchange capacity of the soil. Variables like nitrogen and organic carbon mostly affected the distribution and abundance of *Juncus bufonius*, *Osmunda regalis*, *Carex phacota* in the valleys and along stream. Figure 6.5 & 6.6 clearly show the influence of each environmental variable on species diversity, species richness and evenness. It was found that the plots which related with clay had least evenness and diversity.

At the same time, the plots that were segregated on soil depth, sand and pH axis had high species evenness and diversity. These plots were from bogs and valleys. The plots from non-rocky and rocky slopes were not distinctly separated based on the executed environmental variables. In other words, it shows that the collected variables were inefficient to determine the distribution and abundance of more common species like *C. zeylanicus* and *S. nervosum*. Flat tops and scraped areas showed more affinity towards silt and cation exchange capacity of the soil.

Environmental variable such as clay, silt and cation exchange capacity had greater influence on species abundance and distribution, represented by long lines (ter

Figure 6.3: Orientation of major species along environmental and canonical axis

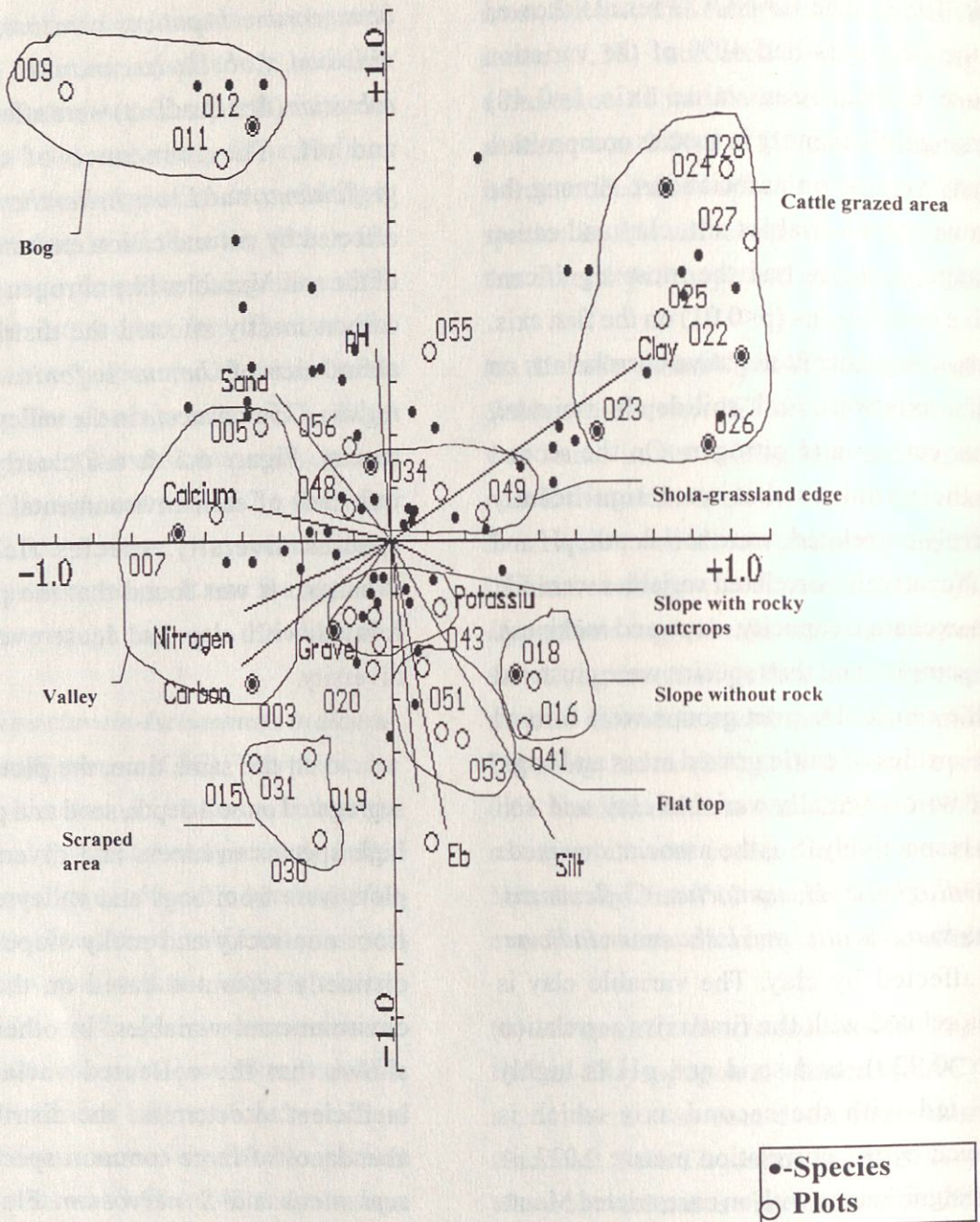


Figure 6.4: Scatter plot showing grassland species distribution with canonical axis

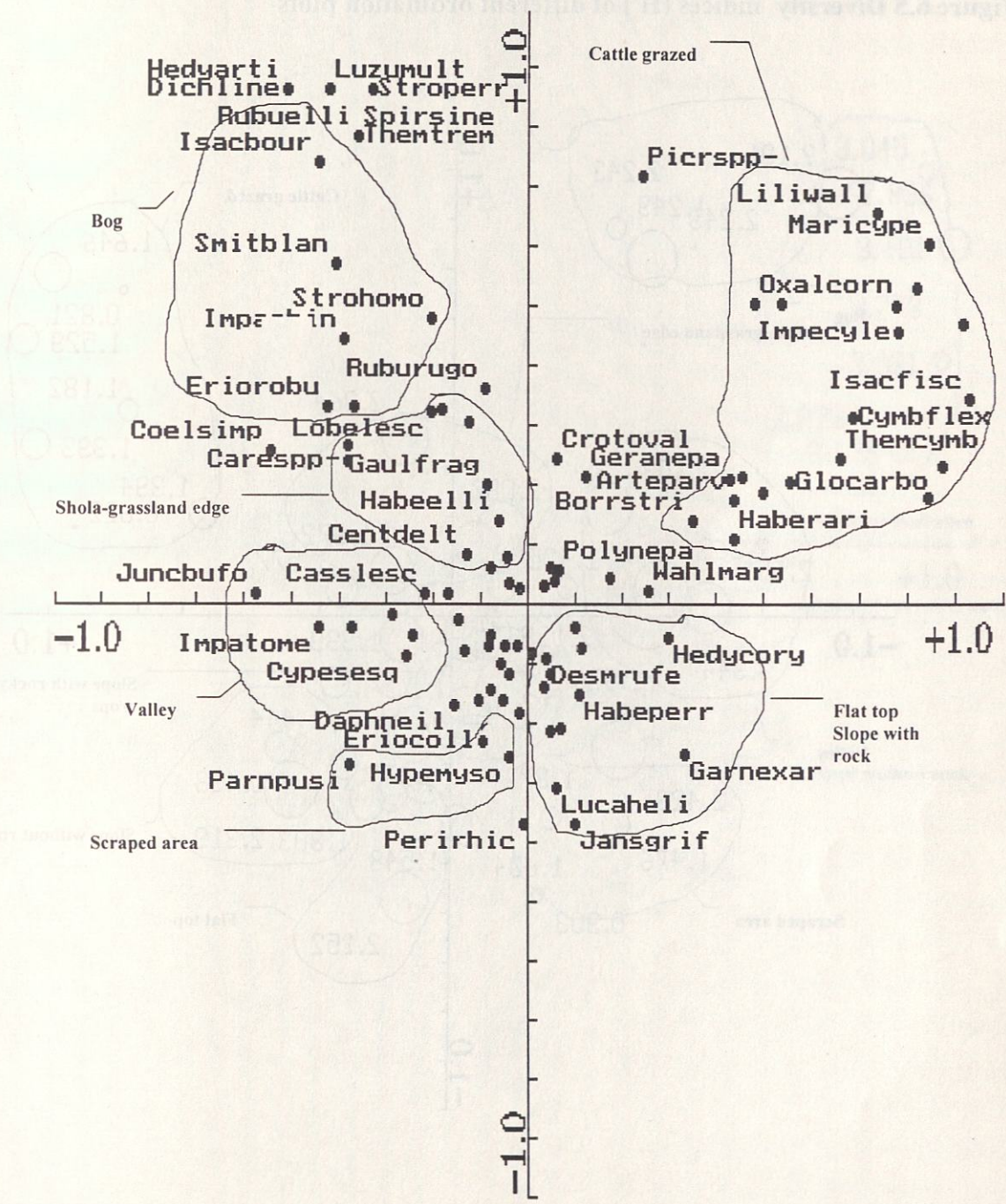


Figure 6.5 Diversity indices (H') of different ordination plots

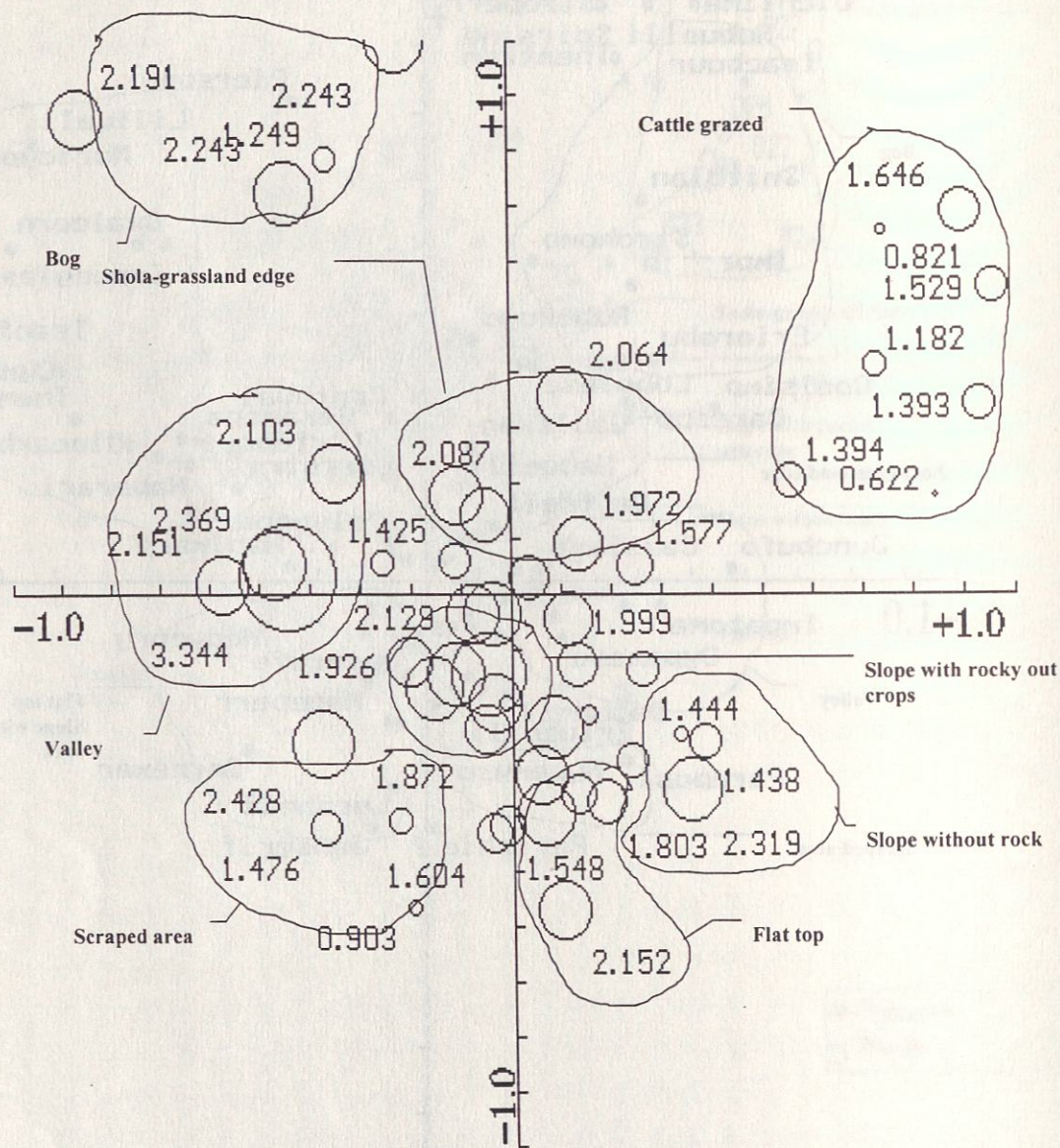
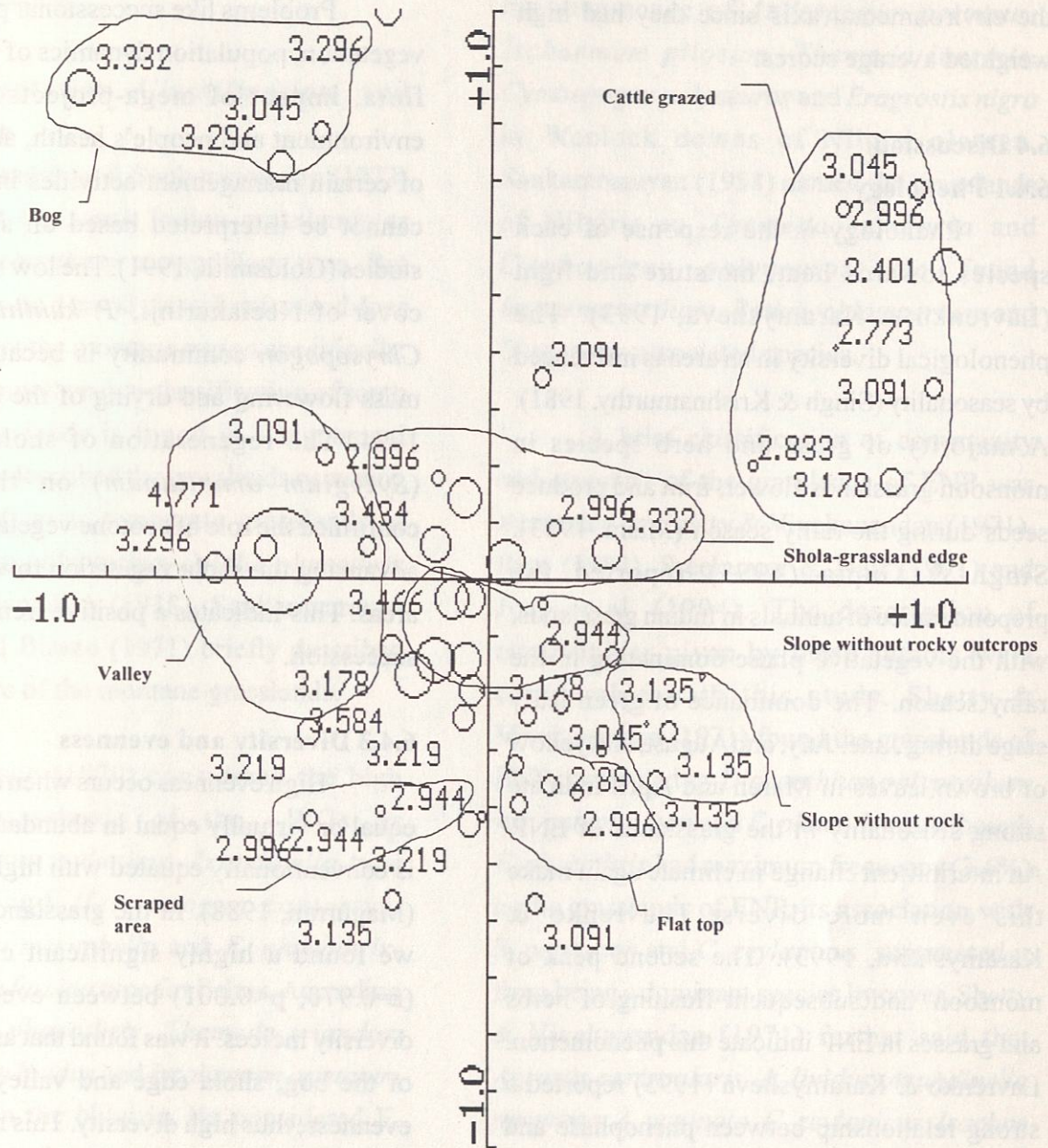


Figure 6.6: Species richness of different ordination plots



Braak, 1986). Species such as *C. flexuosus*, *Isachne fischeri*, *Eragrostis uniloides*, *Imperata cylindrica*, *Crotalaria leschnaultii*, *Lilium wallichianum*, *Smithia blanda*, *Themeda tremula*, *Strobilanthes homotropus* and *Eriocaulon robustum* were found beyond the environmental axis since they had high weighted average scores.

6.4 Discussion

6.4.1 Phenology

Phenology is the response of each species towards heat, moisture and light (Lavrenko & Karamysheva, 1993). The phenological diversity in an area is influenced by seasonality (Singh & Krishnamurthy, 1981). A majority of grass and herb species in monsoon grasslands flower, fruit and produce seeds during the rainy season (Misra, 1983). Singh & Gupta (1993) reported the preponderance of annuals in Indian grasslands, with the vegetative phase dominating in the rainy season. The dominance of green leafy stage during June, July, and August, and yellow or brown leaves in March and April indicate strong seasonality in the grasslands of ENP. An intermittent change in climate again make this even more diverse (Lavrenko & Karamysheva, 1993). The second peak of monsoon and subsequent flushing of herbs and grasses in ENP indicate this phenomenon. Lavrenko & Karamysheva (1993) reported a strong relationship between phenophase and moisture. In temperate semi-natural grasslands, 72% of the species came into flower during May-June (Rychnovska, 1993), whereas in ENP, most of the species were in vegetative phase in these months. The phenological nature of pampas showed that

with a community, individuals of the same species show different phenophases at the same time (Soriano, 1993), which was comparable to the grasslands of ENP.

6.4.2 Long term monitoring

Problems like successional patterns of vegetation, population dynamics of fauna and flora, impact of mega-projects on local environment and people's health, and impact of certain management activities in the area, cannot be interpreted based on short-term studies (Goldsmith, 1991). The low vegetation cover of Neelakurinji, *P. kunthianum*, in *Chrysopogon* community is because of the mass flowering and drying of the species in 1994. The regeneration of shola species (*Syzygium arnotianum*) on the edges confirmed the role of ecotone vegetation in the advancing the shola vegetation towards open areas. This indicates a positive trend towards succession.

6.4.3 Diversity and evenness

High evenness occurs when species are equal or virtually equal in abundance, which is conventionally equated with high diversity (Magurran, 1988). In the grasslands of ENP, we found a highly significant correlation ($r=0.970$, $p<0.001$) between evenness and diversity indices. It was found that associations of the bog, shola edge and valley had high evenness, thus high diversity. This may be due to the edge effect (partial protection or complete protection from wind, frost, sun) and edaphic characters of the area. High evenness combined with richness indicates a good number of species, uniformly distributed. The diversity indices of different associations of

the grassland of ENP was comparable with other grasslands. It was higher than that of alpine meadows (Ram et al., 1989; Negi & Rikhari, 1994; and Kala et al., 1997). Compared to mediterranean grasslands ($H' = 3.5$ to 5.4) (Montalvo et al., 1993) species diversity was low.

6.4.4 Vegetation Classification and Ordination

Dabadghao & Sankaranarayan (1973) considered the south Indian grasslands as *Sehima-Dichanthium* mesophilous type. But it appears to be a broad classification and does not represent the montane region specifically. A more comprehensive classification of south Indian grasslands is found in Chinnamani (1981) who described the grasslands occurring above 1800 m as temperate grasslands of *Andropogon polytychus-Eulalia phaeothrix* type. Ranganathan (1938), Sankaranarayan (1958), and Blasco (1971) briefly described the structure of the montane grasslands.

Blasco (1970) considered the high altitude grasslands of the WGs as *Chrysopogon zeylanicus-Arundinella* type (Nilgiris) and *Heteropogon contortus-Arundinella mesophylla* and *E. phaeothrix-Arundinella fuscata* type for Palnis. According to him, *E. phaeothrix*, *Themeda triandra*, *Andropogon lividus* and *Ischaemum aristatum* were rare in the Nilgiris. He considered *E. phaeothrix-A. fuscata* type as more stable and *H. contortus-A. mesophylla* type as more dynamic because the latter was found in the sheep grazed areas such as Mannavannur of Palnis. He further described that grasslands in the high rainfall (>5000 mm annually) areas

as dominated by *T. triandra-Isachne kunthiana*, apart from the small patches of *A. lividus* in Sispara area of the Nilgiris. Although these species were found in ENP none of these associations could be separated using TWINSpan. Ranganathan (1938) identified the dominance of *Andropogon pertusus*, *Ischaemum pilosum*, *Themeda inermis*, *Cymbopogon polyneuros* and *Eragrostis nigra* in Wenlock downs of Nilgiri plateau. Sankaranarayan (1958) named the grasslands of Nilgiris as *Themeda cymbaria* and *Cymbopogon polyneuros*. He found *Ischaemum ciliare*, *Bothriochloa pertusa* and *E. nigra* as associated species.

A brief classification of community and structure of the grasslands of ENP was attempted by Shetty & Vivekanandan (1971), Rice (1984), Sreekumar & Nair (1991) and Jose et al. (1994). The description of communities given by these authors were comparable with this study. Shetty & Vivekanandan (1971) found the grasslands of ENP dominated by *Dichanthium polytychum* var. *polytychum* and *E. phaeothrix*. Although *E. phaeothrix* had maximum frequency (3.6%) in the grasslands of ENP, its association with *S. nervosum* and *C. zeylanicus* suppressed it from being a dominant species by cover. Shetty & Vivekanandan (1971) further said that *Agrostis peninsularis*, *A. lividus*, *Arundinella purpurea*, *A. vaginata*, *C. zeylanicus*, *Isachne bourneorum*, *Ischaemum indicum* and *Tripogon bromoides* occur as companion species. Rice (1984) described this grassland as *E. phaeothrix* and *S. nervosum* type and mentioned that *E. phaeothrix* grasslands were more diverse than *S. nervosum* grasslands. The

Table 6.4. A comparison of species associations in the grasslands of ENP using two methods, Table transfer & TWINSPAN.

Landscape units	Species associations	
	Table transfer	TWINSPAN
Flat top	<ol style="list-style-type: none"> 1. <i>Sehima nervosum</i>-<i>Apocopis wightii</i>-<i>Chrysopogon zeylanicus</i>. 2. <i>Cyanotis arachnoides</i>-<i>Phlebophyllum kunthianum</i>-<i>Chrysopogon zeylanicus</i>. 3. <i>Eulalia thwaitesii</i>-<i>Habenaria heyneana</i>-<i>Chrysopogon zeylanicus</i>. 	<ol style="list-style-type: none"> 1. <i>Anaphalis bourneorum</i>-<i>Andropogon lividus</i>-<i>Chrysopogon zeylanicus</i>.
Slope with rocky outcrops	<ol style="list-style-type: none"> 1. <i>Phlebophyllum kunthianum</i>-<i>Crotalaria fysonii</i>-<i>Chrysopogon zeylanicus</i>. 2. <i>Curculigo orchoides</i>-<i>Osbeckia lineolata</i>-<i>Chrysopogon zeylanicus</i>. 3. <i>Gentiana quadrifaria</i>-<i>Hedyotis swertiodes</i>-<i>Chrysopogon zeylanicus</i>. 	
Slope without rocky outcrops	<ol style="list-style-type: none"> 1. <i>Sweritia corymbosa</i>-<i>Phlebophyllum kunthianum</i>-<i>Sehima nervosum</i>. 2. <i>Senecio lavandulaefolia</i>-<i>Helictotrichon indicum</i>-<i>Sehima nervosum</i>. 3. <i>Fimbristylis kinghii</i>-<i>Habenaria heyneana</i>-<i>Sehima nervosum</i>. 	<ol style="list-style-type: none"> 1. <i>Andropogon lividus</i>-<i>Eulalia phaeothrix</i>-<i>Sehima nervosum</i>.
Valley	<ol style="list-style-type: none"> 1. <i>Carex phacota</i>-<i>Vanasushava pedata</i>-<i>Sehima nervosum</i>. 2. <i>Cyperus sp.</i>-<i>Eriocaulon robustum</i>-<i>Sehima nervosum</i>. 3. <i>Carex filicinae</i>-<i>Emilia sonchifolia</i>-<i>Sehima nervosum</i>. 	<ol style="list-style-type: none"> 1. <i>Eulalia thwaitesii</i>-<i>Eriocaulon robustum</i>-<i>Sehima nervosum</i>. 2. <i>Ischaemum indicum</i>-<i>Eulalia thwaitesii</i>-<i>Sehima nervosum</i>.

Shola-grassland edge

1. *Ischaemum indicum*-*Tripogon ananithaswamianus*-*Chrysopogon zeylanicus*
2. *Isachne setosa*-*Pouzolzia wightii*-*Chrysopogon zeylanicus*.
3. *Andropogon lividus*-*Anaphalis lawii*-*Chrysopogon zeylanicus*.

Cattle grazed areas

1. *Artemisia nilagirica*-*Cymbopogon flexuosus*-*Heteropogon contortus*.
2. *Arundinella purpurea*-*Phlebophyllum kunthianum*-*Heteropogon contortus*.
3. *Tripogon bromoides*-*Chrysopogon zeylanicus*-*Heteropogon contortus*.

Scraped areas

1. *Heteropogon contortus*-*Leucas helianthemifolia*-*Ischaemum indicum*.
2. *Fimbristylis kinghii*-*Sehima nervosum*-*Ischaemum indicum*.

Bog

1. *Commelina clavata*-*Chrysopogon zeylanicus*-*Eriocaulon robustum*.
2. *Smithia blanda*-*Isachne bourneorum*-*Eriocaulon robustum*.

Slope without rock, flat top and slope with rock

1. *Eulalia thawisii*-*Eulalia phaeothrix*-*Sehima nervosum*.
2. *Smithia blanda*-*Eriocaulon robustum*-*Isachne setosa*.
1. *Eulalia phaeothrix*-*Ischaemum indicum*-*Chrysopogon zeylanicus*.

Slope with rock, and slope without rock

1. *Phlebophyllum kunthianum*-*Chrysopogon zeylanicus*-*Sehima nervosum*.

1. *Arundinella vaginata*-*Sehima nervosum*-*Chrysopogon zeylanicus*.
2. *Agrostis peninsularis*-*Eulalia phaeothrix*-*Chrysopogon zeylanicus*.
3. *Gaultheria fragrantissima*-*Sehima nervosum*-*Chrysopogon zeylanicus*.
4. *Apocypis wightii*-*Phlebophyllum kunthianum*-*Chrysopogon zeylanicus*.
1. *Commelina clavata*-*Ischaemum indicum*-*Cymbopogon flexuosus*.
2. *Artemisia nilagirica*-*Heteropogon contortus*-*Cymbopogon flexuosus*.

1. *Arundinella purpurea*-*Phlebophyllum kunthianum*-*Ischaemum indicum*.

extensive patches of grasslands at Rajamalai, Anaimudi. Umayamala slopes, Turner's valley, Poovar, Kattumala and Kumarickal areas were dominated by *C. zeylanicus*. However, *S. nervosum* was found to be dominant on the knolls and mounds of the plateau. The widespread occurrence and gregarious flowering of *E. phaeothrix* often gives an impression that this species is the dominant grass in ENP. Sreekumar & Nair (1991) described grasslands of ENP as *E. phaeothrix*-*C. zeylanicus* especially in the Anaimudi-Umayamalai slopes. He further expressed that *Dichanthium polytychum* represents the climax stage of this grassland. But the frequency of *D. polytychum* species was very low (0.2%).

Among the dominant species (*D. polytychum*, *Arundinella purpurea*, *A. vaginata*, *Andropogon lividus*, *Helictrotrichon virescens*, *Agrostis pilosula* and *T. bromoides*) reported by Sreekumar & Nair (1991) all species except *T. bromoides*, *A. purpurea* and *A. lividus*, were found to be site specific in this study. Jose et al. (1994) described only four species of grasses from the Rajamala side viz., *Arundinella vaginata*, *A. mesophylla*, *Digitaria wallichiana* and *Andropogon lividus*. *D. wallichiana* was largely seen along the road side. Compared to other parts of the park, frequency and abundance of *A. lividus* was very low at Rajamala. The tussock grass, *C. zeylanicus*, that provides shade to the emerging seedling of shola species, was as tall as 0.75-1 m in these areas. Meher-Homji (1967) classified this vegetation into scrubland because of the presence of *P. kunthianum*. *Tripogon bromoides* which was frequent

throughout the park did not figure at the association level through computer analysis, due to its low cover value. The diversity and evenness of *C. flexuosus* and *I. indicum* community, which represent cattle grazed and scraped areas were very low. Moreover herbaceous dicots were more frequent than grass species in scraped area.

A comparison of vegetation classification through TWINSpan and table transfer (Table 6.4) gave some important indications regarding the methodology. The subjectiveness of the analysis was obvious in both the cases. In the table transfer method it lay largely with identification of relevés and stratification of vegetation on the basis of topography within an area of similar climate.

In TWINSpan it was evident from the congregation of plots from non-rocky slopes, rocky slopes, and flat tops. The advantage of manual analysis was that it gave an idea of derivation and segregation of vegetation associations which were easily identifiable in the field. In TWINSpan even small variations in pseudospecies cut level and weightage given to each species make considerable change in the classification (Hill, 1979; and Kent & Coker, 1992). Thus both the methods are not adequate in themselves. The segregation of associations in the table transfer method was with the help of similarity indices between plots, and frequency and abundance of each species. But in TWINSpan the whole process of dividing a community into different associations depends upon the pseudospecies cut level. Proper weightage should also be given to that are rare (low in cover or

abundance scale). A common feature which emerged using both the methods was that all the predominant associations were represented by members of Poaceae. Another important feature noticed in TWINSpan output was the clumping of samples from different landscape units such as slope with rocky outcrops, slope without rocky outcrops, and flat top, indicated that mere differences in landscape features would not affect species abundance and distribution. To conclude, it is proper to stratify an area on the basis of dominant species rather than topographical features, and then find out the associations on the basis of tabular transfer rather than selecting a 'subjective' computer package for the description of herbaceous communities.

Multivariate techniques can be useful in providing information on the relationships between distribution and abundance of species and environmental variables that were not available through traditional ways of analysis (Kindscher & Wells, 1995). This is the first study on the montane grasslands of the WGs to use such techniques, supported by statistical tests and ordination of species.

The role of soil parameter in determining the community distribution and species diversity have been well documented (ter Braak, 1987; McDonald et al. 1996). The ordination results of Patanas of Sri Lanka with soil parameters, showed that dominant species such as *C. zeylanicus*, *E. phaeothrix* have low load on Axis 1 (Premadasa & Mueller-Dombois, 1979), which is comparable to the

results that we obtained. Of the 118 species used for ordination, 84 were plotted on different axes. CANOCO proved that diversity of any community was largely influenced by edaphic factors. Grazing and trampling results in reducing soil depth, and especially in the loss of topsoil (Livingstone, 1991). Thus, less fertile soil would be dominated by unpalatable species such as *C. flexuosus* and *A. nilagirica*.

The low mean evenness (0.35) and low mean diversity index ($H' = 1.32$) showed by these plots indicate the adverse effect of grazing (Risser, 1991; Pettit et al. 1995). Contrary to this, the plots segregated along the sand axis showed high mean evenness (0.72) and high mean diversity ($H' = 2.50$) indices. Due to continuous scraping, the soil became more gravelly, reflected by the ordination of plots in the fourth quadrant, which showed low mean evenness (0.50).

The reason for the central occupation of species from shola-grassland edges, flat tops and rocky slopes with low mean evenness (0.40) is not apparent. This indicates that environmental variables measured were not sufficient enough to segregate the associations. Although the relationship between all species and environmental variables could not be established in this analysis, it indicated the adverse effect of scraping and grazing. Future research should focus on the effect of other abiotic variables on the distribution of dominant species such as *C. zeylanicus* and *S. nervosum*.

Summary

Although the Table Transfer method and TWINSpan identified varying number of vegetation associations (22 and 15 respectively), both the analyses were in agreement that *Chrysopogon zeylanicus* and *Sehima nervosum* were the two most dominant species. From both the analyses, it was learnt that stratification of the area should be done based on dominant species rather than landscape features, because the evolutionary aspect of the landscape plays a major role in species composition. The low diversity (H'),

evenness and richness of the cattle grazed area over other landscape units indicated the role of grazing on vegetation structure and composition. Species ordination i.e., Canonical Correspondence Ordination (CANOCO) with environmental variables did not clearly indicate different associations and their corresponding variables. This lack of clarity may be due to the relative uniformity in variables or the inadequacy of samples. The phenological observations showed that there is an apparent seasonality exhibited in the region, and the phenological expressions are in accordance with it.



BIOMASS PRODUCTION

7.1 Introduction

Understanding the structure and functioning of an ecosystem is the fundamental objective of ecological research. One of the first steps in evaluating the functioning of a community is to quantify the solar energy fixation, i.e., primary productivity (Redmann, 1992), which is related to the structure and species abundance (McNaughton, 1967) of a given community. This helps in the prediction of sustainable yield of products, and other benefits to humankind. The growing human population in the past few decades has greatly increased the demand for more plant resources as food for humans and livestock, and has necessitated the exploration of new approaches for management and utilization of various ecological systems. Gadgil & Meher-Homji (1985) stressed the need to enhance the productivity of the savannas as a source of fuel and fodder. The IBP (International Biological Programme) is concerned with productivity and human welfare, and envisages a world-wide study on organic matter production on land, fresh water and sea (Singh & Yadava, 1974). Research on Indian grasslands have been undertaken mostly on the northern and northwestern parts (Pandeya, 1974; Singh & Yadava, 1974; Singh & Ambasht, 1975; Sankar & Velayudan, 1979; Ram et al., 1989; Bawa, 1995), and little work has been done in the eastern and southern parts, except that of Karunaichamy & Paliwal (1989), Yadava &

Kakati (1993), Devidas & Puravid (1995). The results of biomass production and intake by cattle and wild animals in Eravikulam National Park are presented and discussed in this chapter.

7.2 Materials and methods

Above ground plant biomass was quantified within 1m x 1m sample plots. Since ENP receives rains from June to November, and the rest of the year is relatively dry, there is a period of active growth and seed production. Clipping was restricted to two seasons, one after monsoon (December) and one before monsoon (May). Three sites were selected, based on land use (treatment) and community composition: (i) located in the tourism zone of Eravikulam National Park (Rajamala), where large numbers of Nilgiri tahr graze, and where the dominant species was *Chrysopogon zeylanicus*. (ii) in the core area of Eravikulam National Park where grazing pressure is low, and *Sehima nervosum* dominates the grassland vegetation. (iii) near Lakkamkudi, the tribal settlement area where tahr as well as livestock graze regularly, and *Cymbopogon flexuosus* is the dominant species. In each site one enclosure (control plot) of 11m x 11m x 2m (effective area 10m x 10m) were erected in March 1994, to check the effect of grazing. Three plots each were clipped inside and outside the enclosure. Clipping was done with sharp scissors, and species were clipped as low as possible. Litter

was collected from each plot after harvesting. The clipped vegetation with standing dead was packed into perforated polythene bags and brought to the base camp, where it was separated by species. Sedges and herbaceous dicots were put together because they were lower in quantity. Shrubs and ferns were collected separately. These materials were then cut into appropriate lengths, dried and weighed separately. All the drying was done using an oven at 80°C until constant weight was obtained.

Below-ground biomass was estimated by taking a monolith of 25 x 25 x 30 cm in the centre of 1m x 1m plot. 30 cm monolith was selected because during the collection of soil samples we found that the roots of most species were found at this level. These monoliths were collected, and roots were separated by washing in running water with the help of a 0.2 mm mesh screen. This material was also oven dried at 80°C until constant weight was obtained.

Above-ground biomass production was determined by summation of positive increment in the standing crop without litter (trough peak analysis) over time at the end of both the seasons (Singh & Yadava, 1974, Singh et al., 1975).

7.3 Results

The net primary production (NPP) in all three sites varied with species composition and treatment. The plots inside the exclosures in all the three sites showed almost equal NPP (1901-1937 g m⁻²), although they varied in below-ground net primary production (BNP)

and above-ground net primary production (ANP) at one site (Table 7.1). Outside the exclosure NPP is nearly equal at Rajamala and Eravikulam, (1460 g m⁻², 1595 g m⁻² respectively), but it is only 849 g m⁻² at Lakkamkudi, the village grazing site. At Rajamala and Eravikulam NPP within and outside the exclosures were not significantly different ($t=1.5$ $p=0.2$; $t=2.25$ $p=0.1$ respectively) but Lakkamkudi area showed significant ($t=4.33$, $p=0.05$) difference in NPP between inside and outside the exclosures (Table 7.1).

Inside the exclosures ANP was maximum at Eravikulam (1158 g m⁻²) and minimum at Rajamala (835 g m⁻²). ANP outside the exclosures was maximum at Eravikulam (902 g m⁻²) and minimum at Lakkamkudi (316 g m⁻²) as shown in Table 7.1.

BNP inside the exclosures at Rajamala was greatest (1066 g m⁻²), whereas at Eravikulam it was least (746 g m⁻²). But outside the exclosures, Lakkamkudi reported lower BNP (533 g m⁻²), and at Rajamala it was the highest (820 g m⁻²) (Table 7.1).

The contribution of BNP and ANP to NPP inside and outside the exclosure at Rajamala were 43 and 57% respectively (Table 7.1). At Lakkamkudi inside the exclosure both ANP and BNP contributed equally to NPP, but outside the exclosure BNP contributed 63% and ANP only 37%. The contribution of ANP and BNP to NPP of Eravikulam was almost equal inside and outside the exclosure (Table 7.1).

Table 7.1. Total above and below ground biomass (g m^{-2}) recorded at three sites of ENP.

Site	Biomass \pm S.D (gm^{-2})		Total (NPP)
	Above-ground	Below-ground	
Rajamala	Inside Exclosure	1066 (57) \pm 81	1901
	Outside Exclosure	820 (57) \pm 59	1460
Eravikulam	Inside Exclosure	^a 746 (40) \pm 30	1904
	Outside Exclosure	693 (44) \pm 81	1595
Lakkamkudi	Inside Exclosure	966 (50) \pm 111	1937 ^c
	Outside Exclosure	533 (63) \pm 55	849 ^c

a, b, & c indicate significantly different ($p=0.05$) pairs percentages are in paranthesis

Table 7.2. Seasonal above ground biomass (g m^{-2}) recorded in three sites of ENP.

Site		Biomass \pm S.D.	
		After monsoon	Before monsoon
Rajamala	Inside enclosure	720 \pm 43.1 ^a	115 \pm 7.2 ^a
	Outside enclosure	590 \pm 24.2 ^b	50 \pm 2.8 ^b
Eravikulam	Inside enclosure	992 \pm 58.6 ^c	166 \pm 9.1 ^c
	Outside enclosure	684 \pm 43.3 ^d	218 \pm 16.6 ^d
Lakkamkudi	Inside enclosure	555 \pm 35	416 \pm 24.4
	Outside enclosure	184 \pm 15.7 ^e	132 \pm 5.3 ^e

a, b, c, d, & e indicate significantly different ($p < 0.05$) pairs

Table 7.3. Rate of above ground biomass production ($\text{g m}^{-2} \text{day}^{-1}$) in three sites of ENP.

Site	ANP ($\text{g m}^{-2} \text{day}^{-1}$)		
	After monsoon	Before monsoon	Annual
Rajamala inside Enclosure	3.4	0.8	2.2
Rajamala outside Enclosure	2.8	0.3	1.7
Eravikulam inside Enclosure	4.6	1.1	3.1
Eravikulam outside Enclosure	3.1	1.4	2.4
Lakkamkudi inside Enclosure	2.6	2.8	2.6
Lakkamkudi outside Enclosure	0.8	0.9	0.8

Table 7.4. Contribution of monocots, dicots and ferns to above ground biomass at three sites in ENP.

Site	Above ground biomass (gm^{-2})		
	Monocots (%)	Dicots (%)	Ferns (%)
Rajamala inside Enclosure	626 (75)	194 (23)	15 (2)
Rajamala outside Enclosure	381 (59)	259 (41)	-
Eravikulam inside Enclosure	1133 (98)	25 (2)	-
Eravikulam outside Enclosure	878 (97)	24 (3)	-
Lakkamkudi inside Enclosure	720 (74)	148 (15)	103 (11)
Lakkamakudi outside Enclosure	298 (94)	18 (6)	-

The ANP was not significantly different ($t=2.95$, $p=0.1$) at Rajamala and Eravikulam between inside and outside the exclosures. But Lakkamkudi showed significant difference ($t=4.3$, $p=0.05$) in ANP inside and outside exclosures. ANP and BNP, inside the exclosure were significantly different ($t=2.95$, $p=0.02$) only at Eravikulam.

Seasonal ANP was higher in all the communities and treatments for after monsoon clipping, compared to before monsoon. Inside the exclosures maximum values for after monsoon was obtained at Eravikulam (992 g m^{-2}) and it was least at Lakkamkudi (555 gm^{-2}) and for Rajamala (720 g m^{-2}) (Table 7.2). Outside the exclosures highest biomass was in Eravikulam (684 g m^{-2}) and lowest in Lakkamkudi (184 g m^{-2}) for after monsoon clipping. In the before monsoon clipping, inside the exclosures, maximum ANP was found at Lakkamkudi (416 g m^{-2}) and minimum at Rajamala (115 g m^{-2}). Outside the exclosures, ANP was highest before monsoon in Eravikulam (218 g m^{-2}) and lowest in Rajamala (50 g m^{-2}). Referring to table 7.2, for both inside and outside the exclosures, ANP was significantly different for after and before monsoon at Rajamala (inside: $t=10.72$, $p=0.01$; outside: $t=6$, $p=0.02$), and Eravikulam (inside: $t=11.17$, $p=0.02$; outside: $t=3.82$, $p=0.03$). But at Lakkamkudi, only outside the exclosures, they were significantly ($t=9.2$, $p=0.03$) different.

The rate of ANP was found to be highest at Eravikulam inside the exclosures ($4.6 \text{ g m}^{-2} \text{ day}^{-1}$) and lowest at Lakkamkudi outside the exclosures ($0.8 \text{ g m}^{-2} \text{ day}^{-1}$) for after

monsoon (Table 7.3). But in the before monsoon clipping, rate of ANP was highest inside the exclosures at Lakkamkudi ($2.8 \text{ g m}^{-2} \text{ day}^{-1}$) while it was least at Eravikulam, outside the exclosures ($0.3 \text{ g m}^{-2} \text{ day}^{-1}$). The rate of annual net primary production was highest inside the exclosures at Eravikulam ($3.1 \text{ g m}^{-2} \text{ day}^{-1}$) and lowest ($0.8 \text{ g m}^{-2} \text{ day}^{-1}$) outside the exclosures at Lakkamkudi.

In all the three communities studied, grasses and sedges contributed most to the NPP (Table 7.4). The contribution of monocots to NPP was greatest in Eravikulam inside the exclosure (1133 g m^{-2}), and least in Lakkamkudi outside the exclosure (298 gm^{-2}). The biomass of dicots was greatest inside the exclosures at Rajamala (259 g m^{-2}), and least outside the exclosures at Lakkamkudi (18 g m^{-2}). The bracken, *Pteridium aquilinum*, contributed 103 g m^{-2} (ca. 10%) to the ANP inside the exclosure at Lakkamkudi. The contribution of monocots to ANP was maximum (98%) inside the exclosures at Eravikulam, and minimum (59%) outside the exclosure at Rajamala (Table 7.4).

Fifty two species contributed to biomass in this study. The following species contributed maximum biomass at Rajamala: *C. zeylanicus* and *Phlebophyllum kunthianum* (inside exclosure), and *Ischaemum indicum* and *P. kunthianum* (outside exclosure); at Eravikulam: *Sehima nervosum* and *Eulalia phaeothrix* (both inside & outside exclosure), and at Lakkamkudi: *Heteropogon contortus* and *Cymbopogon flexuosus* (both inside and outside the exclosure) (Table 7.5). Of the three dominant grasses, *S. nervosum* contributed

67% to the ANP of Eravikulam inside the enclosures, and 57% to outside the enclosures. It was 42% for *H. contortus* inside the enclosures at Lakkamkudi and 44% for *C. zeylanicus* inside the enclosures at Rajamala. The contribution of the dominant shrub species *P. kunthianum* at Rajamala was 22 & 32% inside enclosed and outside the enclosure respectively. Compared to *H. contortus*, the contribution of *C. flexuosus* to ANP was found to be lower inside the enclosure (14.2%) and almost equal outside the enclosure (33.5%) at Lakkamkudi.

7.4 Discussion

Peak biomass in all grasslands occurred in the monsoon, as observed in other tropical grasslands of India (Yadava & Singh, 1986; Bawa, 1995). The average annual rainfall in ENP during the study period was 4991 mm. The NPP of all the communities in ENP were comparable with that of tropical and temperate grasslands (Table 7.6). Singh et al. (1985) concluded that the ANP of Indian grasslands ranges from 98 to 3396 g m⁻² and BNP from 61 to 1972 g m⁻². The annual ANP of the three communities inside the enclosures in ENP were higher than reported for alpine grasslands of the Himalaya (Joshi et al., 1988; Ram et al., 1989; Rikhari et al. 1992; Shah et al. 1994; Kala et al. 1997). Misra & Misra (1979) found, for a grassland (tropical) in Berhampur, that annual ANP was 571 g m⁻² and below ground production was 401 g m⁻² but for Kurusketra it was 2407 g m⁻² and 1131 g m⁻² (Singh & Yadava, 1974). Yadava & Kakati (1993), in a grassland at Imphal, found an annual NPP of 2464 g m⁻². Karunaichamy & Paliwal (1989) reported 1522 and 607 g m⁻²

as maximum biomass for the protected and grazed areas respectively at Madurai. The NPP reported by trough-peak analysis for a grazed savanna in Bandipur National Park (1816 gm⁻²) (Devidas & Puyravd, 1995) and that of ENP were comparable. In a similar grassland of Grass Hills in the Anamalais, Paulsamy et al. (1997), in an unburnt *Chrysopogon zeylanicus* community, found that the total net production was 3155 g m⁻²/year for 1988-'89 and 2856 g m⁻²/year for 1989-'90. The rate of above ground production at ENP (0.8-3.1 g m⁻² day⁻¹) was higher than temperate (Himalayan) grasslands (Bawa, 1995), and lower than tropical grasslands of Kurukshetra (Singh & Yadava, 1974). The prolonged growth period and strong seasonality in which all species attain peak biomass at the same time (Weigert & Evans, 1964) is usually due to heavy rainfall, congenial temperature and edaphic conditions. In ENP conditions were suitable for vigorous growth during the north-east and south-west monsoons. The NPP values indicate that these grasslands are neither truly tropical nor temperate but intermediate i.e., tropical montane (Meher-Homji, 1970). The significant difference among above ground biomass production across the season in all three communities indicated that there was a second (pre monsoon) peak of biomass production due to the robust growth of dominant perennial species due to summer rains (452 mm for the year 1994) coupled with rise in temperature, increasing photosynthetic activity (Caldwell, 1975). All the dominant grasses are of C₄ (Appendix III) nature, which also increase the productivity through maximum net rate of photosynthesis (Caldwell, 1975). The significant variation in

ANP of Lakkamkudi across the controlled and uncontrolled area indicated heavy grazing by cattle. However, the grazing pressure by wild animals was not enough to bring out differences in herbage removal and production at Eravikulam and Rajamala. Like alpine meadows (Ram et al., 1989), grasses and sedges contributed most to the annual net above ground production of ENP. But the composition of ligneous species were more (3-41%) than that described for Indian grasslands (3-10%) by Misra (1983).

In grazed *Cymbopogon-Heteropogon* community biomass accumulation was maximum the below ground (63%). The above-ground parts of palatable species such as *H. contortus*, adapted more towards the horizontal physiognomy (Sankar & Velayudhan, 1979; Milchunas & Lauenroth, 1989). According to the intermediate disturbance hypothesis, an increase in species diversity (Chapter 6) is common in plant communities with a short grazing history, whereas the opposite was true with long-term and high intensity of grazing, as was seen at Lakkamkudi (Rath & Misra, 1980; Milchunas & Lauenroth, 1989).

The contribution of above- and below-ground biomass to the net primary productivity of Iselima laxum grassland reported by Sankar & Velayudhan (1979) was comparable to the *S. nervosum* community of Eravikulam. The low removal of herbage by wild ungulates might explain the situation of accumulation of greatest above-ground biomass. High humidity favours perennials, (Singh & Gupta, 1993) which increase below-ground production more than above-ground

production, especially in an area of grazing.

This was found to be true in the case of Rajamala and Lakkamkudi, where moderate and heavy grazing occurred respectively. The tall unpalatable *C. flexuosus* contributed more to the above-ground biomass of the control plot at Lakkamkudi. The equal contribution of above- and below-ground biomass to NPP across the controlled and uncontrolled situation of Rajamala might be due to more above ground investment of *P. kunthianum*, which was less prone to grazing. The preponderance of grass species *Ischaemum indicum* in the *C. zeylanicus* community at Rajamala may be due to sampling bias which should be checked in a future study. McNaughton (1979), observed that structural and organisational properties of communities in the Serengeti grasslands changed with protection (exclosure). The increase in above ground biomass of control plot over uncontrolled plot might lead towards this. The seasonal ANP did not show any significant relation with environmental variables such as rainfall, humidity and temperature.

The presence of species such as *Pteridium aquilinum*, *Eulalia phaeothrix*, *Arundinella tuberculata*, *Ageratina adenophora*, *Eriocaulon* sp., *Blumea neilgherrensis*, *Cyanotis arachnoides* and *Coryza stricta* only inside the exclosure and not outside, at Lakkamakudi, indicated the effect of grazing on species composition. Species richness was also high in the exclosed area compare to the open area although these differences were not significant. This structural and compositional variation in vegetation explains the adverse effect of high intensity grazing in this system.

Table 7.5. Dominant species contributing to the above-ground biomass in three communities of ENP

Location	Community	Treatment	Species	Biomass \pm SD
Rajamala	Inside Exclosure		<i>C. zeylanicus</i>	371 \pm 43
			<i>Phlebophyllum kunthianum</i>	189 \pm 34.6
	Outside Exclosure		<i>P. kunthianum</i>	207 \pm 21.6
			<i>Ischaemum indicum</i>	137 \pm 13.8
Eravikulam	Inside Exclosure		<i>S. nervosum</i>	783 \pm 109
			<i>Eulalia phaeothrix</i>	145 \pm 36
	Outside Exclosure		<i>S. nervosum</i>	520 \pm 93.6
			<i>E. phaeothrix</i>	151 \pm 19.6
			<i>Heteropogon contortus</i>	408 \pm 88
			<i>C. flexuosus</i>	138 \pm 12.5
Lakkamkudi	Outside Exclosure		<i>C. flexuosus</i>	106 \pm 0
			<i>H. contortus</i>	103 \pm 18.3

Table 7.6. A comparison of NPP between different communities of grassland in India.

Site	Rainfall (mm)	Dominant species	ANP	BNP	NPP
Jodhpur	311	<i>Cenchrus ciliaris</i> <i>Dactyloctenium indicum</i>	164	570	734
Khirasara (plains, grazed)	325	<i>Setaria nervosum</i> <i>Cymbopogon martinii</i>	201	155	356
Khirasara (plains, grazed)	325	<i>Aristida adscencionis</i> <i>Fagonia cretica</i>	98	247	345
Pilani	391	<i>Cenchrus ciliaris</i> <i>Cynodon dactylon</i>	217	61	278
Udaipur	603	<i>Apluda mutica</i> <i>Aristida adscencionis</i>	211	227	438
Kurukshetra	790	<i>Panicum miliare</i> <i>Alhagi camelorum</i>	2407	1131	3538
Delhi	800	<i>Heteropogon contortus</i>	798	-	-
Kurukshetra	803	<i>Dichanthium-Cenchrus-Bothriochloa</i>	618	785	1463
Kurukshetra	803	<i>Eragrostis nutans</i>	862	1592	2454
Kurukshetra	803	<i>Desmostachya bipinnata</i>	2143	998	3141
Varanasi (low land)	843	<i>Setaria-Heteropogon</i>	3396	1161	4557
Varanasi (Up land)	843	<i>Dichanthium annulatum</i>	2218	1377	3595
Jhansi	936	<i>Cynodon dactylon</i>	1019	497	1516

Ujjain	1030	<i>S. nervosum</i>	520	464	984
Berhampur	1040	Mixed grass	571	1361	1932
Ratlam	1257	<i>Heteropogon-Apluda-Cymbopogon</i>	433	399	832
Ambikapur	1359	<i>Andropogon muricatus</i> <i>Saccharum spontaneum</i>	436	-	-
Sagar	1410	<i>Heteropogon-Apluda-Cymbopogon</i>	914	937	1851
Sambalpur	2053	<i>Andropogon muricatus</i> <i>Saccharum</i> <i>spontaneum</i>	458	1972	2574
Imphal	1323	<i>Bothriochloa intermedia</i> <i>Imperata cylindrica</i>	1569	895	2464
Tehri Garhwal hills, grazed	1975	<i>Carex nubigena</i>	233	374	607
Central Himalaya	1577	<i>Danthonia cachemyriana</i>	114-407	59-250	173-657
Rajamala-ENP* controlled	4991	<i>Chrysopogon zeylanicus</i> <i>Phlebophyllum kunthianum</i>	835	1066	1901
Rajamala-ENP* uncontrolled	4991	<i>Ischaemum indicum</i> <i>P. kunthianum</i>	640	820	1460
Eravikulam-ENP controlled*	4860	<i>S. nervosum</i> <i>Eulalia phaeothrix</i>	1158	746	1904
Eravikulam-ENP uncontrolled*	4860	<i>S. nervosum</i> <i>Eulalia phaeothrix</i>	902	693	1595
Lakkamkudi-ENP controlled*	4430	<i>Cymbopogon zeylanicus</i> <i>Heteropogon contortus</i>	971	906	1937
Lakkamkudi-ENP uncontrolled*	4430	<i>Cymbopogon flexuosus</i> <i>H. contortus</i>	316	533	849

* Present study

Source: Singh & Gupta (1993)

Summary

The net primary productivity (NPP) values in all the three dominant communities showed that these grasslands are between tropical and temperate grasslands in terms of biomass production. The lower NPP outside the exclosures at Lakkamkudi compared to the other two sites indicated heavy grazing pressure. Inside the exclosures, all the

three sites recorded equal amount of NPP, indicating their functional similarity. The adverse effect of grazing was noticed on species composition also. In all the communities, graminaceous species contributed more to the above ground productivity (ANP), which ascertains the nature of vegetation as true grasslands.



EFFECT OF FIRE AND BLACK WATTLE (*Acacia mearnsii*) PLANTATION ON GRASSLAND VEGETATION

Among different extraneous factors affecting the stability and composition of shola-grassland vegetation, fire and monoculture plantations of black wattle are the most important. The pressure of grazing, fuel wood collection, and other minor illegal activities such as collection of *Drosera peltata*, and other flowers, canes, etc, are not profound at present. The grassland burning and plantation issues based on field observations are discussed in this chapter.

8.1 Fire

Fire is one of the most wide-spread and ancient fundamental ecological factors maintaining many grasslands of the world (Daubenmire, 1968). Annual burning, either accidental or intentional, can regulate the structure and composition of grassland vegetation (Rodgers, 1986). The man made fires become more frequent when the number of people using the forest increased. Today, almost all incidents of forest fires are caused by man.

In India, fire studies have been undertaken mainly on wet grasslands (Laurie, 1978; Rodgers, 1986). Very little information is available on fire in dry grasslands (Ranganathan, 1938; Pandey, 1974; & Yadava & Singh, 1986; Prasad, 1985). These studies were mostly short-term, with little discussion on the structure and composition of grassland

following fire, and the consequent herbivory. Most of the studies dealt with the effect of burning on biomass production (Pandey, 1974; Yadava & Singh, 1986; Paulsamy et al., 1997). Since the inception of Wildlife (Protection) Act 1972, forest fires have been prevented in many areas, as fire was supposed to endanger the ecosystem of a protected area. Complete prevention of fire in an area which is prone to fire, can increase fire hazards in case of accidental fires, due to increase in fuel loads (accumulated dry biomass). The outlook towards fire from the management point of view has been that, if it did not result in any timber (monetary) loss, it was not considered as disastrous, and would not be recorded. Lack of fire records from ENP may be due to such a view point and the notion that all grasslands are seral in nature and they are unproductive (Champion & Seth, 1968; Kunhikrishnan, 1991). The occurrence of fire, and thus the history of vegetation, is usually related to human intervention.

History of fire in Eravikulam National Park

The lack of continuity between low-lying and montane grasslands might bring one to the conclusion that the activities of early man (Muthuvans) who inhabited this region in 14th century (Singh, 1994) were restricted to the valleys that did not cause any visible changes to the montane ecosystem. However, it is difficult to believe that, in preference to

all the conducive areas, they selected the grassland formation of the most wet mountain tops.

The management of Eravikulam plateau as Game Reserve, before declaring national park was done by HRGPA, who has done seasonal burning for the interest of game animals (Chengappa pers. comm.). But no details of the procedure was available in the record. The forest records of ENP also do not communicate about the occurrence or frequency of fire in the past. The only fire incident recorded, was that of 1991, in which some shola patches were partially or completely burnt. The chances of natural fire from lightning is very remote (information from the local people). ENP has fire threat from the peripheral tea estates, tribal agriculture fields, and tourists.

Although the role of fire in maintaining the physiognomy of montane vegetation of WGs has been recognised for several decades (Bor, 1938; Ranganathan, 1938; Champion & Seth, 1968; Meher-Homji, 1969; Blasco, 1970), detailed ecological studies on the effects of fire in these grasslands are lacking.

8.2 Black wattle plantation

The commercial forestry operations by private entrepreneurs, Social Forestry Programmes of Kerala Forest Department, and activities of the Kerala Forest Development Corporation (KFDC) persistently threatened the shola-grassland complex of the High Ranges (Nair, 1994). The establishment of monoculture plantations in the High Ranges started in the beginning of this century. In the last 50-60 years 50% forest cover has been

replaced by plantation of which 82% is contributed by teak, wattle and eucalyptus (Basha, 1990). The attention of governments on forestry programmes yielding short-term financial gains, diverted national resources away from both forest management and conservation (Sayer & Anadu, 1989). Since it was built on an economic basis, without looking into the ecological consequences, plantations of *Eucalyptus globulus*, *E. teriticornis*, *Acacia mearnsii*, *A. auriculiformis*, *A. dealbata* etc., were raised in all grasslands, except ENP which was inhabited by tahr. The growing population and thus demand on forest produce (fuel wood, pulp) enhanced fast degradation of these fragile ecosystems. Thus both agro and industrial forestry flourished by replacing natural vegetation with plantation, completely ignoring conservation forestry.

Black wattle was being planted for the tannin, which is used for leather tanning and also for pulp and paper industries. An important feature of black wattle is that it spreads very quickly (Chengappa K. N. pers. comm.). The effects of shift in land use (afforestation) on natural vegetation and associated species were not a concern till the recent past, and the forestry sector focussed its attention on fast-growing species and high productivity. But when the natural vegetation started depleting, and the habitat of many native plants and animals became threatened, the situation of unavoidable man-wildlife conflict arose. As part of ecological study on the grasslands of ENP, an attempt was made to study the effect of black wattle plantation on species composition and diversity of montane grasslands. The results, and a brief discussion follow.

8.3. Materials and methods

8.3.1 Fire Study

Two grassland communities viz., *Chrysopogon zeylanicus* and *Sehima nervosum* were selected for analysis of effects of burning, and subsequent study, at Rajamala and Anamudi slopes respectively. For each community, two sites were selected, and at each site one plot of 10 m radius was marked for early and late burning experiment. The area for burning was demarcated by cutting the grass along the boundary of the plot. Burning was carried out in the months of December (early, cool or winter burning) and April (late, warm or summer burning) in the evening after 1800 hours. Each site was divided into eight segments in eight directions (to avoid sampling bias due to aspect and slope), and one plot of 1m² was marked in each segment for regular observations for 18 months. Burnt and unburnt plots were adjacent to each other. Soil samples were collected from the burnt and unburnt areas only once and analyzed for physical and chemical properties.

The effect of burning on regeneration of Neelakurinji (*Phlebophyllum kunthianum*) was also studied. Three 100m² plots containing almost equal abundance of Neelakurinji were identified in similar topography. Five 1m² quadrats were marked in this (four in the corners and one in the diagonal centre). One of the plots was burnt in December, another in April and third was left unburnt. Seedlings were counted in each quadrat in July (one month after the beginning of monsoon).

8.3.2 Wattle plantation

Four areas were selected for studying the effect of wattle plantation (Figure 6.1) on grassland vegetation:

- i. Rajamala (control) area where, Nilgiri tahr is present and there is no wattle plantation.
- ii. Eastern side of Kattumala, representing three-year old wattle plantation, located just outside the park.
- iii. Koyyamala area, representing five-year-old plantation, located about 1 km away from the park.
- iv. Eastern side of Kumarikkal (Koodakkadu Reserved Forests) representing 10-year-old plantation. It is nearly 0.5 km away from the park boundary.

In each area 10 circular plots of 5 m radius were laid, and data on species, their abundance, sociability and animal evidences were collected. All locations are almost in the same topography and altitude.

8.4 Analytical Methods

(i) The data on vegetation composition in the burning experiment, were analyzed for species diversity (Shannon-Weiner's index), richness and evenness (Magurran, 1988). Non parametric (Kruskal-Wallis One way ANOVA) test was carried out to find out whether vegetation attributes (diversity, richness, evenness, and cover) varied significantly between the treatments, and months (winter and summer burning).

(ii) The data from wattle plantations were analyzed for species composition and structure. Plant species associations were ordinated with the help of TWINSPLAN (Hill 1979). Six pseudospecies cut levels (0.50, 1.00, 3.00, 15.00, 38.00 and 63.00) were executed for species ordination. Species diversity (Shannon-Weiners's Diversity index), evenness, and richness, were calculated

for each association (Magurran, 1988). Number of endemic plants, weeds, and palatable species for Nilgiri tahr were sorted out with the help of available literatures.

8.5 Results

8.5.1. Effects of Fire

The immediate effects of both early and late fire is the creation of small barren areas between tussocks in both the communities. The perennial tussock species such as *Ischaemum indicum*, *C. zeylanicus*, *Heteropogon contortus*, *S. nervosum*, and *Eulalia phaeothrix* were burnt partially. Shrub species like *P. kunthianum*, *Pteridium aquilinum*, *Ageratina adenophora*, *Leucas helianthemifolia* were also burnt incompletely. Other observations were,

- i. Burning induced flowering of *S. nervosum* and *Andropogon lividus*.
- ii. Nilgiri tahr used burnt areas intensively soon after burning. *Chrysopogon* community was preferred more than *Sehima* community.
- iii. Sprouting of perennial species was very fast. We recorded 6 cm fresh leaf blades in *C. zeylanicus*, 13 cm in *S. nervosum*, 8 cm in *P. aquilinum*, 5 cm in *A. lividus*, 5 cm in *H. contortus*, 4 cm in *I. indicum*, 5 cm in *Arundinella purpurea* in a fortnight after burning. After this it was difficult to assess the growth because of grazing.

The chemical and physical properties of soil changed with fire treatment. Sand showed an increase with early and late burning, but silt showed a decreasing trend (Table 8.1). Clay composition also showed insignificant

increase. At Rajamala, gravel percent decreased where as at Anamudi there was a marginal increase. The pH value decreased after burning at Rajamala. The % of organic Carbon at both the places increased with both treatments, whereas N declined in the same situation. The amount of K showed an increase at Rajamala where as at Anamudi it decreased slightly. Electrical conductivity of the soil which is the net result of chemical composition was found to decrease with early and late burning.

The effect of fire on grassland diversity, richness and evenness was not significant between treatments. The changes that occurred were non-directional also (Table 8.2).

The diversity index (H') of early burnt plot at Rajamala showed slight increase after 12 months but it declined at 18 months. At Anamudi it was very low (1.25) after 18 months compared to 6 months (2.61). In the late burnt areas, both at Rajamala and Anamudi, species diversity was increased insignificantly from 6 months to 18 months. We did not notice any major change in community composition between different treatments at both sites. A few species such as *Hypoxis aurea*, *Osbeckia cupularis*, *Habenaria longicorniculata*, *Brachycorythis wightii*, and *Centrantherum reticulatum* were noticed at Rajamala after burning.

Likewise at Anamudi, *Crotalaria ovalifolia*, *Polygala sibirica*, *Ranunculus reniformis*, *Hypericum mysorense* and *Commelina clavata* were present. All these

Table 8.1. Comparison of soil parameters between unburnt, early and late burnt areas of ENP.

Parameters	Treatment	Rajamala	Anamudi
Sand (%)	Unburnt	85.86	85.14
	Early burnt	86.00	89.00
	Late burnt	88.83	87.83
Silt (%)	Unburnt	10.00	8.00
	Early burnt	9.83	6.83
	Late burnt	6.67	7.17
Clay (%)	Unburnt	4.14	3.57
	Early burnt	4.17	4.17
	Late burnt	4.50	4.50
Gravel (%)	Unburnt	21.00	10.14
	Early burnt	9.33	14.33
	Late burnt	13.83	11.83
pH	Unburnt	4.99	4.69
	Early burnt	4.72	4.70
	Late burnt	4.67	4.70
Organic Carbon(%)	Unburnt	3.94	4.94
	Early burnt	4.28	5.13
	Late burnt	4.63	7.60
Nitrogen (ppm)	Unburnt	4684.57	4807.14
	Early burnt	3158.83	3490.67
	late burnt	3435.17	4188.83
Potassium (ppm)	Unburnt	52.14	251.43
	Early burnt	105.67	180.67
	Late burnt	127.50	207.83
Electrical Conductivity	Unburnt	17	21
	Early burnt	19	18
	Late burnt	13	18

Table 8.2. A comparison of species diversity, richness and evenness between unburnt, early, and late burnt vegetation in ENP.

Treatment	Time	Attributes	Rajamala	Anamudi
Un-burnt	6 months	Diversity (H')	1.66	1.16
		Richness	0.94	0.69
		Evenness	0.75	0.61
	12 months	Diversity (H')	1.72	1.23
		Richness	0.98	0.71
		Evenness	0.74	0.62
	18 months	Diversity (H')	1.68	1.21
		Richness	0.96	0.70
		Evenness	0.73	0.61
Early burnt	6 months	Diversity (H')	1.14	2.61
		Richness	0.76	1.03
		Evenness	0.70	0.98
	12 months	Diversity (H')	1.87	2.50
		Richness	0.97	1.21
		Evenness	0.83	0.92
	18 months	Diversity (H')	1.75	1.25
		Richness	0.96	0.76
		Evenness	0.77	0.62
Late burnt	6 months	Diversity (H')	1.62	1.28
		Richness	0.87	0.76
		Evenness	0.76	0.63
	12 months	Diversity (H')	1.64	1.60
		Richness	0.76	0.90
		Evenness	0.81	0.73
	18 months	Diversity (H')	1.74	1.71
		Richness	0.94	1.12
		Evenness	0.80	0.70

Table 8.3. A comparison of vegetation and ground cover between the treatments at different time intervals after burning of ENP.

Treatment	Time after burning	% Ground Cover		
		Group	Rajamala	Anamudi
Un-burnt	6 months	Graminaceous	66.5	93.5
		Shrubs & Herbs	27.5	6.5
		Bare Ground	6	0.0
	12 months	Graminaceous	65	92
		Shrubs & Herbs	31	8
		Bare Ground	4	0.0
	18 months	Graminaceous	68.5	93
		Shrubs & Herbs	23.5	7
		Bare Ground	8	0.0
Early burnt	6 months*	Graminaceous	31.5	53.5
		Shrubs & Herbs	15	5
		Bare Ground	52.5	41.5
	12 months*	Graminaceous	56.5	80
		Shrubs & Herbs	19	11
		Bare Ground	24.5	9
	18 months*	Graminaceous	77	92.5
		Shrubs & Herbs	9	5
		Bare Ground	14	2.5
Late burnt	6 months*	Graminaceous	48	69
		Shrubs & Herbs	12	7
		Bare Ground	39	24
	12 months*	Graminaceous	54.5	78.5
		Shrubs & Herbs	15	11.5
		Bare Ground	30.5	10
	18 months*	Graminaceous	70	87.5
		Shrubs & Herbs	7	8
		Bare Ground	23	4.5

* significant

Table 8.4. A comparison of cover of *Pteridium aquilinum* in different treatment areas in ENP.

Location	Plot	Treatment	Cover (%)		
			6 months	12 months	18 months
Rajamala	1	Unburnt	0.6	1.1	2
		Early burnt	1.2	2	4
		Late burnt	1.5	0.7	3
	2	Unburnt	0.0	0.0	0.0
		Early burnt	0.5	1	1.1
		Late burnt	0.6	1.1	1.1
Anamudi	1	Unburnt	0.4	1.0	1.0
		Early burnt	0.0	0.0	1.5
		Late burnt	0.4	1	1.5
	2	Unburnt	5	3.8	4
		Early burnt	4	6	4
		Late burnt	8	8.1	8.1

species are not unique to burnt areas, but at the time of burning they were not present in the plot. The cumulative number of species before burning was 32 and after early and late burning it was 28 and 26 respectively at Rajamala. It was 33, 30 and 28 corresponding to pre, early and late burning at Anamudi.

Regarding the structure of the vegetation, the cover value of dicots (shrub and herb) was significantly different (Kruskal-Wallis One Way ANOVA- $X^2=4.1$, $p=0.04$) between unburnt and early burnt and unburnt and late burnt areas at Rajamala (Table 8.3). The cover values of graminoids, dicots and exposed area did not vary significantly between early and late burnt sites with respect to observations. But between 6 and 18 ($X^2=5.33$, $p=0.02$; $X^2=4.1$, $p=0.03$) and 12 and 18 ($X^2=6.7$, $p=0.03$) months, graminoids, dicots and exposed area showed a significant change in percentage cover in both areas. In both areas, there was more exposed area in the first 6 months, which decreased gradually.

In *S. nervosum* community (Anamudi), the % vegetation cover increased to 97.5 and 95.5% in 18 months, in the early and late burnt areas respectively. On the other hand, in *C. zeylanicus* community, % of vegetation cover after 18 months, increased 86 and 77% in cool and warm season burning respectively.

At Anamudi, the % of exposed area between unburnt and early burnt, and unburnt and late burnt, was found to be significantly different ($X^2=4$, $p=0.04$).

Likewise cover values of graminoids showed significant difference between 12 and 18 months ($X^2=5.3$, $p=0.02$).

The cover of the fire resistant fern, *Pteridium aquilinum*, was found to increase in all the plots with different treatments (Table 8.4). Though the cover value was not significantly different (Kruskal-Wallis One way ANOVA) between the burnt and unburnt areas, their presence was noteworthy (Nykqvist et al 1994). It was found that the regeneration of Neelakurinji (*Phlebophyllum kunthianum*) was affected by both early and late burning. In the early burnt area, there were only 2 (± 2) seedlings m^{-2} , but in the late burnt area, it was 43 (± 22) m^{-2} as against 130 (± 36) m^{-2} in the unburnt. There was a significant difference in seedlings between unburnt and early burnt ($X^2=6.81$, $p=0.009$), unburnt and late burnt ($X^2=12.5$, $p=0.001$), and early and late burnt ($X^2=6.81$, $p=0.009$) areas.

8.5.2 Effects of black wattle plantation:

It was found that five-year-old plantations had the maximum number of species (34), and the least (23) was in three- and ten-year old plantations (Table 8.5). The number of endemic species was highest in unplanted area (14) and it reduced with age of plantation, reaching the lowest (3) in ten-year-old plantation (Figure 8.1).

The same trend was found in the case of food species of tahr (Rice, 1984). But weeds and other unpalatable species were more (22) in the ten-year-old plantation and less (2) in unplanted area. Regarding animal signs,

Figure 8.1 Species composition in different ages of Black Wattle plantation

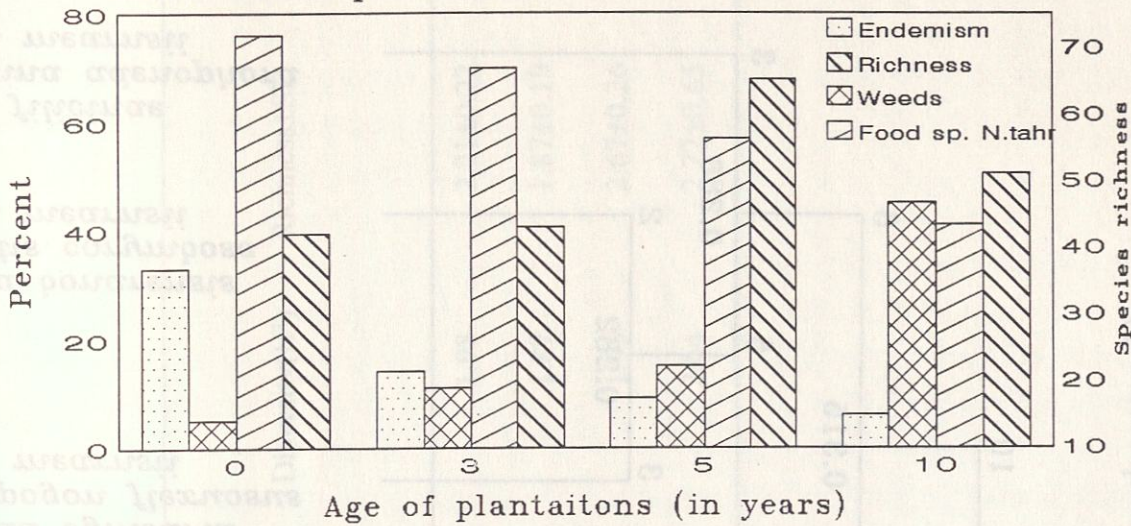
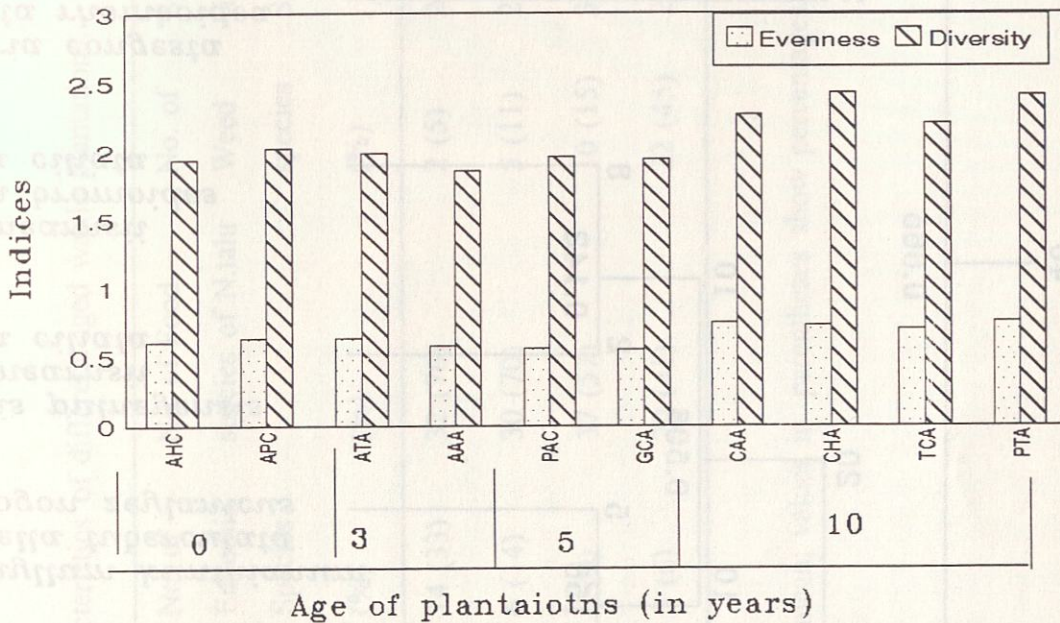


Figure 8.3 Species diversity, and evenness of different plant associations in Black Wattle plantation



AHC-Arundinella tuberculata-Heteropogon contortus-Chrysopogon zeylanicus
 APC-A.tuberculata-Phlebophyllum kunthianum-C.zeylanicus
 ATA-Acaesia mearnsii-Tripogon bromoides-Anthestira ciliata
 AAA-Anaphalis pulneynsis-A. mearnsii-A. ciliata
 PAC-Pouzolzia wightii-A. mearnsii-C. zeylanicus
 GCA-Gentiana quadrifaria-C. zeylanicus-A. mearnsii
 CAA-Carex filicinae-Ageratina adenophora-A. mearnsii
 CHA-Conyza bonariensis-Hedyotis corymbosa-A. mearnsii
 TCA-Themeda cymbaria-Cymbopogon flexuosus-A. mearnsii
 PTA-Psychotria congesta-Triumfeta rhomboidea- A. mearnsii

Figure 8.3: Dendrogram showing plant species associations in the black wattle planted and unplanted areas (Number of plots representing associations and eigen values are shown on the top and below the clusters respectively).

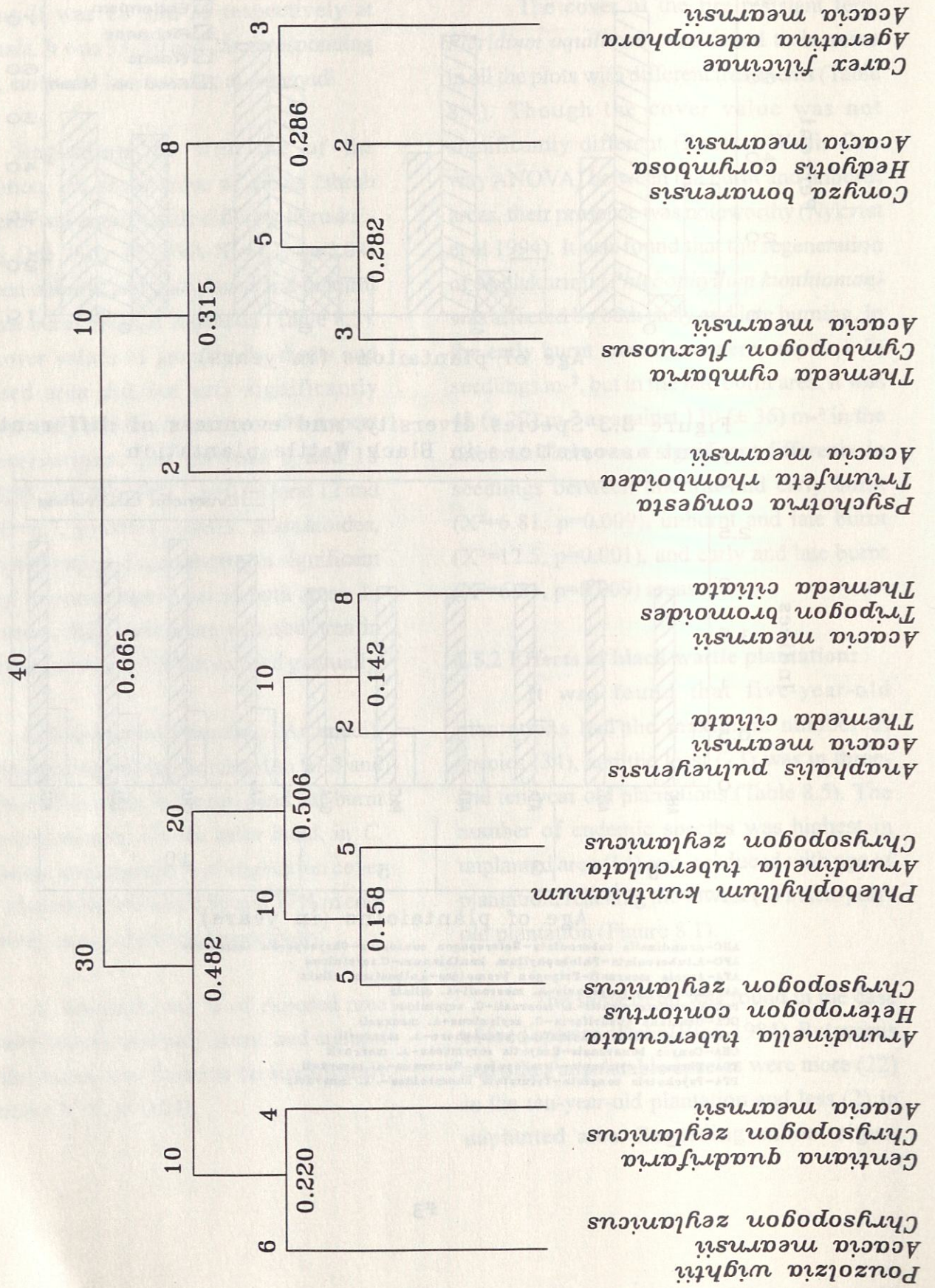


Table 8.5. Vegetation characteristics of different aged wattle plantations.

Age of plantation	No. of		No. of Food		No. of		Species		Diversity(H')	Richness±SD	Evenness
	Endemic Species (%)	Species (%)	species of N.tahr (%)	Weed species (%)	richness± S.D.	richness± S.D.					
Unplanted	14 (33)	32 (76)	2 (5)	24 ± 4	1.98	2.21±0.22	0.62				
3 years	6 (14)	30 (70)	5 (11)	23 ± 5	1.87	1.87±0.19	0.61				
5 years	6 (9)	37 (57)	10 (15)	34 ± 2	1.95	2.67±0.26	0.55				
10 years	3 (6)	20 (41)	22 (45)	23 ± 4	2.64	2.22±0.65	0.73				

S.D.-Standard deviation of mean; values in parentheses show percentages.

Table 8.6. Diversity, Richness and Evenness of different vegetation associations.

Association	Diversity(H')	Richness±SD	Evenness	$N_1=eH'$
<i>Arundinella tuberculata</i> - <i>H. contortus</i> - <i>C. zeylanicus</i>	1.94	2.29 ± 0.24	0.61	7
<i>A. tuberculata</i> - <i>Phlebophyllum kunthianum</i> - <i>C. zeylanicus</i>	2.02	2.13 ± 0.21	0.64	8
<i>Acacia mearnsii</i> - <i>Tripogon bromoides</i> - <i>Themeda ciliata</i>	1.99	1.72 ± 0.14	0.64	7
<i>Anaphalis pulneyensis</i> - <i>A. mearnsii</i> - <i>A. ciliata</i>	1.86	2.03 ± 0.24	0.58	6
<i>Pouzolzia wightii</i> - <i>A. mearnsii</i> - <i>C. zeylanicus</i>	1.96	2.65 ± 0.16	0.56	7
<i>Gentiana quadrifaria</i> - <i>C. zeylanicus</i> - <i>A. mearnsii</i>	1.94	2.67 ± 0.36	0.55	7
<i>Carex filicinea</i> - <i>Ageratina adenophora</i> - <i>A. mearnsii</i>	2.26	1.97 ± 0.77	0.75	9
<i>Coryza bonarensis</i> - <i>Hedyotis corymbosa</i> - <i>A. mearnsii</i>	2.42	2.86 ± 0.88	0.73	11
<i>Themeda cymbaria</i> - <i>Cymbopogon flexuosus</i> - <i>A. mearnsii</i>	2.20	2.04 ± 0.36	0.70	9
<i>Psychotria congesta</i> - <i>Triumfeta rhomboidea</i> - <i>A. mearnsii</i>	2.40	2.01 ± 0.38	0.76	11

SD-Standard Deviation

evidences of tahr were noticed at unplanted and three-year-old plantations. But at five- and ten-year-old plantations lack any of these evidences. It was found that the diversity index ($r=0.75$, $p=0.01$) and evenness ($r=0.65$, $p=0.01$) were positively correlated with age of plantation. Ten-year-old plantations had four associations and the other three treatments had two associations each (Figure 8.2). In the ten-year-old plantation *A. mearnsii* (black wattle) was the dominant species. Only one association in the ten-year-old plantation had grasses in the association level. The others were represented by herbs and shrubs. In all other plantations, grasses are the dominant species. The nomenclature of the plant associations have been described in Chapter 6. The diversity index (Table 8.6) was highest in the ten-year-old plantation, and minimum in the three-year-old plantation. The same trend was seen in the case of evenness also (Figure 8.3).

Unplanted area

The grasslands free from wattle plantation (e.g., Rajamala) had two associations viz., *Arundinella tuberculata-Heteropogon contortus-Chrysopogon zeylanicus* (AHC) and *Phlebophyllum kunthianum-A. tuberculata-C. zeylanicus* (PAC). *Fimbristylis kinghii*, *Drosera peltata*, and *Hypericum mysorensense* were common in these associations. Nilgiri tahr uses this area intensively and there were evidences in all the sample plots. The first association had a lower diversity index ($H'=1.94$), than the second ($H'=2.02$). Total number of species in both associations was 24. The diversity index 1.94 indicated that if seven species (N_1) were

equally abundant the same diversity could be attained. In the case of the second association, it was found to be eight. Species richness was 2.29 ± 0.24 in AHC, whereas it was 2.13 ± 0.21 in PAC. But evenness was more in PAC (0.64), indicating uniform distribution of species compared to AHC (0.61).

Three-year-old plantation

The two main associations in three-year-old plantation sites were *Acacia mearnsii-Tripogon bromoides-Anthestiria ciliata* (ATA) and *Anaphalis pulneyensis-A. mearnsii-A. ciliata* (AAA). The species *A. mearnsii* had reached a height of about 2-3m in this plantation. In some places branching was profuse from the base, thus contributing more cover. Even though grasses grew luxuriantly, tahr did not use this area. *Leucas helianthemifolia*, *Viola patrinii*, *Blumea nilgherrense*, *Crotalaria ovalifolia* and *Habenaria perrottettiana* were also present in these plots. Seedlings of wattle were planted with mosses, lichens and herbs (to retain moisture) and weeds such as *Ageratina adenophora* are well represented at the base of each sapling. The diversity index for ATA and AAA were 1.99 and 1.86 respectively. Both the associations had low diversity indices and the number of equally dominant species needed for reaching the same diversity is 7. But the total number of species found in the ATA association was 22, whereas it was 25 for AAA association. Richness in ATA association is 1.72 ± 0.14 , and in AAA it was 2.03 ± 0.24 . The comparatively high evenness of ATA (0.64) indicated more uniformity in species distribution over AAA (0.58).

Five year old plantation

In five year old plantation, *A. mearnsii* had reached a height of 5-8 m, and there was good canopy cover (50-60%) at some places. Thus there were more herbs and shrubs growing in this area than in three-year-old plantations. The two associations were *Pouzolzia wightii-A. mearnsii-C. zeylanicus* (PAC) and *Gentiana quadrifaria-C. zeylanicus-A. mearnsii* (GCA). The first association (PAC) was more dominant than the second one (GCA). The blades of *C. zeylanicus* in this plantation reached a length of 1m when compared to the 50-60 cm in the unplanted area. Guar dungs were frequent in this area. Hoof marks of sambar and gaur were noticed. The species that are very common in the association are *Valeriana hookeriana*, *Micromeria biflora*, *Ageratina adenophora* etc. Though both the associations had a larger number of species (33 for PAC and 35 for GCA) than any other association, the diversity indices were 1.96 and 1.94 respectively. It was found that in both the associations only seven equally abundant species were needed for attaining the above diversity indices. Richness and evenness in both associations were similar (Table 8.6).

Ten year old plantation

Here *A. mearnsii* was fully grown, with a mean GBH of 60 cm, and with very good (70-80 %) canopy cover. Thus the growth of grasses were reduced very much and except one association all others were formed of herbs and shrubs.

The unpalatable species were more in this case. The ground was almost covered with litter of *A. mearnsii*. The four associations were

Carex filicinae-Ageratina adenophora-A. mearnsii (CAA), *Conyza bonariensis-Hedyotis corymbosa-A. mearnsii* (CHA), *Themeda cymbaria-Cymbopogon flexuosus-A. mearnsii* (TCA) and *Psychotria congesta-Triumfeta rhomboidea-A. mearnsii* (PTA).

The first association was found in moist areas. The second association was represented in well-shaded areas of the plantation where disturbances are less. The association TCA was restricted to the edge of the plantation. Presence of *P. congesta* indicates a trend towards the development of natural vegetation. How far this species will withstand disturbance, depends upon the period of felling. The important species found in this vegetation are *Maesa indica*, *Smilax wightii*, *Sida cordifolia*, *Hedyotis corymbosa*, *Themeda tremula*, *Wendlandia thyrsoides*, *Phyllanthus rheedii* and *Chromalena odorata*. The diversity index was highest in CHA ($H' = 2.42$), and lowest in TCA ($H' = 2.20$). The diversity indices of associations CAA and TCA indicated that 9 evenly distributed species would be sufficient for the same diversity. But for the associations CHA and PTA it was 11 species. Total number of species in each associations was 21 in CAA, 27 in CHA, 23 in TCA, and 20 in PTA. Among the four associations, species richness was highest in CHA (2.86 ± 0.86), and lowest in CAA (1.97 ± 0.77). Generally, evenness, which is related to diversity, was high among the associations. Species association PTA showed more uniformity in species distribution (Evenness=0.76).

8.6 Discussion

8.6.1 Fire: Biotic communities adapt themselves to fire, as they do to temperature or other factors (Odum, 1971). Burning results in destruction of surface litter, killing of many microbes and other invertebrates, partial sterilization, and associated nutrient cycling (Daubenmire, 1968). The effect of fire in small areas like ENP are two-fold viz., (i) direct effect in the form of run-off, soil erosion, species invasion, and, (ii) indirect effect through trampling and over-grazing by ungulates. Changes in vegetation composition are often slow in fire-adapted climax communities. The effects of burning on the grasslands of ENP are likely to be different from those of wet grasslands and savannas due to inherent climatic differences (Daubenmire, 1968).

In ENP, significant change in the exposed area after burning (between the tussocks) might lead to the creation of sterile soil through accelerated erosion. In the first year after burning, since there is less vegetation, infiltration of water will be less, and soil erosion in the subsequent years will depend upon the intensity of grazing and rainfall (Shaw, 1957; Banks, 1964; Lloyd, 1968; Duffey, 1974; Slott, 1988). Though many authors (Cook, 1939; Garren, 1943; Moore, 1960; Misra et al., 1989; Naidu & Srivasuki, 1994; Korhola et al., 1996) report an increase in pH after burning, there was no significant change in the case of ENP. This may be due to less litter compared to other areas as also observed by Blaisdell (1953), and Reynolds & Bohming (1956) in the steppes of southeastern Arizona. Nitrogen content in the

soil was reduced because of its volatile nature (Cook, 1939; Blaisdell, 1953; Daubenmire, 1968). The change in physical properties of soil may be due to erosion after burning. The cation and anion exchange capacity (electrical conductivity) of soil was reduced, which could be due to low humus content (Edwards 1942). The slight increase in organic carbon was due to the increased decomposition rates with increase in soil temperature (Chandler et al., 1983). The decrease in nitrogen and slight increase of organic carbon indicates that C/N ratio changes after burning (Moore, 1960). In mild fire (early burning) volatilisation of hydrophobic substances would be less due to low temperature generated, compared to late burning. This results in more moist soil, thus less infiltration and more run off. But in late burn, volatilisation is high, thus more infiltration and less run-off. The loss of cations from the burnt sites are mainly on account of surface erosion (Edwards, 1942). Dilution of ion concentration by increased run off and losses of ion by volatilisation are the other factors responsible for their decrease in the soil (Naidu & Srivasuki, 1994). Burnt soils become less compact with low infiltration rate and become more subject to erosion in comparison to unburnt soils. Since ENP receives rain throughout the year in varying degrees which, combined with the grazing intensity after fire, suppresses the active growth of vegetation (Trollope, 1982) resulting in greater run-off.

The preponderance of therophytes in ENP grasslands indicates a low water retaining capacity of the soil (Cook, 1939) that may have resulted from periodic burning. This trend towards annual species may later change the species composition (Gibson, 1988).

Significant relations between ash production and flowering of *Andropogon gerardii* in the prairies, and dominance of C₄ species in annually burnt grasslands were reported by Gibson (1988). Even though litter was not very high, burning induced flowering of *S. nervosum* and *A. lividus*, both C₄ grasses.

Both early and late burning were found to be hazardous to the shrub species. The low number of seedlings of Neelakurinji in the early burnt area could be due to the temperature bite on the immature seeds, as observed in shrubs like *Rubus alleghensis*, *Rosa multiflora*, and *Prunus serotiana* by Abrams (1988), Hartent (1991), and Hruska & Ebinger (1995). But in the case of summer burning, the dispersed seeds were burnt due to the high temperature. This may also result a change in species composition if fire repeatedly occurred in the flowering year of Neelakurinji.

Johnsingh (1986) reported congregation of ungulates in the burnt areas due to availability of tender grasses. Burning may stimulate the activity of roots, which in turn would increase the uptake of nutrients and thus growth, and attract more ungulates (Mes, 1958). The significant difference in vegetation cover of graminoids between different months in the *C. zeylanicus* community may be due to this. However, the increased palatability of new grass blades may result in close cropping of the photosynthetic tissue, which might not allow the plants to recover if the burnt area is small and ungulate density is high (Mes, 1958). Thus it is very important to consider the time (season) of burning and the extent of area to be burnt. Spring burning of standing dead and

litter would result in excess N₂ volatilisation, and eventually cause a reduction in productivity (Gibson & Hulbert, 1987). The cover of shrub and grasses was reduced at Rajamala because of heavy grazing by tahr.

The insignificant change in soil properties and total vegetation composition after early and late burning may be due to the healing activity of the system, which may be fast in the early years of disturbance. Subsequent fire may change the situation in edaphic factors, and thus result in a visible change in the total vegetation. So it may not be possible to observe a distinct change in any level of the community in the first few years. Thus, from the vegetation point of view, both early and late burning may have different effects on the system. When we consider the habitat improvement for endangered animals like Nilgiri tahr, early burning in patches can be practised with strict vigilance, in prescribed area at predetermined times under the supervision of a skilled manager. This burning and its changes on vegetation and soil should be monitored regularly on long term basis.

8.6.2 Black wattle plantation

The naturally regenerated early growth forest is ecologically more beneficial for the earth than a plantation of monospecies of the same age (Li et al., 1991). Vast areas of montane grassland-shola ecosystem of the Nilgiris, have been converted into black wattle plantations along with the commencement of hectic plantation activities in the late 1890s (Muthiah, 1993). The wattle has an enormous capacity to regenerate from root suckers and it produces seeds profusely. It has virtually

taken over the shola and grasslands in many parts of the Nilgiris (Von Langerke & Blasco, 1989; Samaraj, 1993). In the last 150 years, almost 26,000 ha of grasslands in the Nilgiris have been replaced by cultivation. Among this, wattle was planted in 9775 ha and Eucalyptus in 5150 ha (Sukumar, 1993). The grasslands are an integral part of the natural vegetation of the Nilgiris. Paleoecological studies of the vegetation show the presence of grasslands over 20,000 years ago (Sukumar et al., 1993) showing that they are also a climatic climax of the area.

The species richness, diversity index, and evenness indicate that, for a certain period these attributes will increase and when the monoculture gets stabilised they will start declining (Wallace et al., 1992). The common pioneer species such as *Ageratina adenophora*, *Pteridium aquilinum*, and *Chromolaena odorata* found in the 10-year-old plantations, indicate that there will not be any identity for the vegetation after the plantation stabilises.

The encroachment of weeds in plantations were reported by Rajvanshi et al. (1983). Boettcher et al. (1995) reported that the diversity of shrubs in afforested rangelands is indicative of a presettlement composition in the future. The spreading of alien species, decrease in endemic species and food species of tahr, indicate a radical change in the community. The high amount of tannin present in the bark and leaf of this species will retard mineralization of litter, thus making

insufficient improvement of the soil (Noble, 1967) for the regeneration of native species. This will, in turn invite 'unwanted' species like *Chromalina odorata*, *Wendlandia thyrsoides*, etc. The high species richness in five-year-old plantation might be due to the partial cover provided by *A. mearnsii*, in which grasses, herbs and shrubs thrive well (Boettcher et al., 1995). Khan (1978) reported remarkably low bird diversity in the *Eucalyptus* and black wattle plantations of Nilgiris when compared to shola-grassland vegetation.

Though we have not done any soil studies in plantations, Balagopalan & Jose (1995), and Osman et al. (1995) reported that depletion of soil in the plantation could affect productivity of successive rotation. Agarwal et al. (1961), Chinnamani et al. (1965), and Samaraj et al. (1977) reported that more runoff and soil erosion were found in black wattle and eucalyptus plantations than in natural grasslands.

The actual extent of habitat alteration in the High Ranges due to wattle plantation is not known. Roughly 90 km² area of eucalyptus and wattle plantation is owned by M/s Tata Tea Ltd (Anon., 1991) in the High Ranges. Apart from this, past forestry operation by Kerala Forest Department has also altered some shola-grassland complex. Such a loss has now been recognised and it is high time that we develop better land use and conservation plans following the principles of conservation forestry, to meet both demand and supply.

Summary

Burning (early and late) in *S. nervosum* and *C. zeylanicus* communities showed that, in both early and late burnt areas, there were no significant changes in species diversity, richness, and evenness. This may be either due to inadequacy of data or due to the stability of vegetation. The significant difference in vegetation cover of dicots at varying times after burning was

due to the slow rate of growth compared to monocots.

The overall changes in species composition and structure in the black wattle planted area of different ages showed that, with the increase in age of plantation, the grassland loses its identity and species diversity rapidly transforming in to a monoculture wood land.



MANAGEMENT RECOMMENDATIONS

9.1 Introduction

The overall aim of management of ENP is the long term conservation of shola-grassland ecosystem and a viable population of tahr. A few ecological studies (Rice, 1984; Madhusudan, 1995 and Easa, 1996) in the past have identified some of the problems and suggested conservation strategies for ENP. A sound management practise respects the system properties and aims at the maintenance of objectives set forth. Results of this study indicate a need for strong management practices for the maintenance of sustainable population of tahr and its habitat. Wildlife census data in Mukkuruti National Park (Nilgiri Wildlife & Environment Association, 1996) reported a sharp decline in tahr population of about 117 against 334 reported by Davidar (1978). In this context any management plan to be implemented in ENP should be strong enough to support the present population of tahr as of today ENP is the last stronghold of this species in the world. Based on the findings of this study we make the following suggestions for the better management of ENP.

9.2 Vegetation

A detailed account of grassland vegetation of ENP has been given in Chapter 3, 5 & 6. The shola-grassland vegetation types are complementary to each other for the sustenance of the ecosystem. Since the physiognomy of grassland and shola

vegetation are different, separate management strategies will be needed for both the categories. Various strategies that can be adopted for these biomes are discussed below.

9.2.1 Grasslands

The management of these grasslands include conservation of rare and endangered species, and maintaining the identity and uniqueness of the habitat. The introduction of Congo signal grass, (*Brachiaria ruziziensis*) as part of pasture development (Rice, 1984) in the early 1990's and trek path maintenance by scraping the existing vegetation annually proved that the introduced species and the natural vegetation failed to regenerate in the scraped area where thin layer of soil is left. The best way of maintaining trekking path is by cutting the vegetation along the trail once in a year. Eradication of weed (*Ageratina adenophora*) by cutting or uprooting should be executed before flowering otherwise this weed colonises the forest edges and blank areas rapidly. For fire lines it will be proper to burn 5-10m wide strip of vegetation along strategic lines at the end of December rather than removing the vegetation by scraping in the month of February or March. Species such as *Brachycorythis wightii*, *B. splendida* and *Habenaria perrottettii* are rare due to increased habitat destruction in the recent years. A fairly good population of these plants were seen through out the national park. Hence field staffs should be given training to monitor the

population of such species. The collection of *Drosera peltata* by local people for marketing should be checked effectively by patrolling and with the help of enforcement staff from the neighbouring forest divisions.

9.2.2 Shola

The *shola* forests are known to play an important role in controlling the local climate apart from acting as a biological repository. Every *shola* is provided with a stream, or vice versa thus maintaining the water table and constant release of water, through perennial streams. It is also known that this endangered ecosystem is rapidly vanishing from the upper reaches of Western Ghats. Many authors (Shetty & Vivekakanandan, 1971; Meher-Homji, 1965; Bor, 1967; Blasco, 1970; Ranganathan, 1938; Khan, 1978 and Nair, 1994) have stressed the role of *shola* in maintenance of uniqueness in the upper reaches of WGs and expressed concern over disappearance of these forests. Main threat to *shola* is fire (see section 9.3). Besides, firewood collection was noticed at Anamudi slopes (labourers from Neymakkad Estate), Umayamala slopes (labourers from Vaguvara Estate) and Lakkamkudi and Chattamaunnar part of the park. Stray felling within *shola* and cattle grazing have also been reported from Chattamunnar which needs to be stopped by adequate patrolling. A well equipped beat station to ensure the presence of staff is very essential in this part to check cattle grazing, poaching, felling etc. The collection of fire wood, for heating the room, from *sholas* near Eravikulam hut should be stopped (now gas stoves are available in the hut) and it should be made mandatory that people bring fire wood from the neighbouring estate, Vaguvarai. Even

though we did not study *shola* vegetation in detail, the available information (Shetty & Vivekakanandan, 1971) on rare, endangered or threatened species can be used for site specific conservation measures. A detailed ecological study of this endangered ecosystem is essential to bring all vulnerable and important species under intensive conservation and long term monitoring.

9.3 Fire

Fire is the most important factor influencing the natural vegetation in ENP. In the cold and wet hill forests of High Ranges the early settlers used fire as a tool to control the vegetation. Due to recurrent fire, even at the time of the arrival of European Planters, more than two third of the high plateaus had become grasslands (Nair, 1994). Whatever may be the case in the past it is a usual practise around the plantations, tracing of 5-6m fire line and set fire to the natural vegetation. This practise is being followed during summer when the threats to the *shola* vegetation are higher. If prescribed (early) burning is not followed, a single incidence of fire would burn the accumulated biomass in *shola* with high intensity as happened in 1991. If it is mild fire, effect will be seen slowly on *shola* forests in the form of canopy opening. The whole process of burning *shola* takes gradual course. During first year, burning occurs only in grasslands, next year it may reach up to the edge of the *shola* causing little damage to the trees. If fire persists in 3-5 years both the bark and bole of the trees get burnt. So with the help of heavy wind these half-burnt trees fall down and considerable amount of canopy is opened that gives way to pioneer species including grasses (Plate 14). The presence of

Pteridium aquilinum, *Ageratina adenophora*, *Euphorbia rothiana*, *Chrysopogon zeylanicus*, *Rubus moluccanus*, *Lobelia leschnaultii* and *Maesa indica* in the *shola*-grassland interphase indicate the frequent occurrence of fire and change in vegetation composition, i.e., retrogression of *shola*. The unburnt edges are dominated by *Strobilanthes sp.* and *Gaultheria fragrantissima* (Shetty & Vivekanandan, 1971). The depth of impact on lower plants (algae, fungi, bryophytes and lichens), amphibians, birds and reptiles are not known.

The areas near Vaguvara, Eravikulam, Rajamala and Anamudi are burnt every year or alternate years by the park authorities, while farthest areas like Kattumala, Poovar, Kumarikkal, Varattakkulam, are accidentally burnt by the trespassers. Though we conducted experimental burning in December, if climate allows even early dates (October or November) are more ideal. Thus the strategies include protect *shola* from intense summer fire and utilize early (cool) burning experimentally, to manage *shola*-grassland system.

Grassland burning should be practised in the following way:

- i. burning should be done before January.
- ii. the grassland communities (used by Nilgiri tahr frequently or continuously) should be selected for frequent burning (fig 9.1).
- iii. since grazing pressure is more in the burnt areas, the extent of grassland to be burnt should be large enough to sustain the grazing pressure.

- iv. Priority should be given to fire prone areas like boundary of the tea estates, settlements, road sides etc.
- v. Burning should not be done in the year when Neelakurinji is in bloom.

The early burning practise for protecting *shola* patches has been explained in Figure (9.2). To protect *shola* from further degradation and to assist regeneration it is always ideal not to burn the tall grasses found (same species of the open areas but attained more height due to microclimatic variation) in the edge (ca 10m) of the *shola* that may provide micro environment for *shola* regeneration which was observed in enclosure erected at Eravikulam. Outside to this a belt (based on size of *shola* patch) of 10-15m can be marked on all fire prone sides and burn that area in alternate years. Second year burning should be further out to this strip in the same time and can be practiced alternately. If small patch of grassland is interspersed between two *sholas* this patch should not be burnt because succession may bring back *sholas* at such sites.

9.4 Administration and Establishment

9.4.1 Park Boundaries

For the strong protection and management, the area under jurisdiction should be defined and demarcated properly. The boundary, according to the Kerala Government notification, is marked only where it is coinciding with inter state or Tea estate boundary. In some areas distinction between National Park, Reserve Forests and tea estate is not clear. For instance at Rajamla, the demarcation between Kadalar estate and

Fig. 9.1 Map showing distribution of Nilgiri tahr in ENP

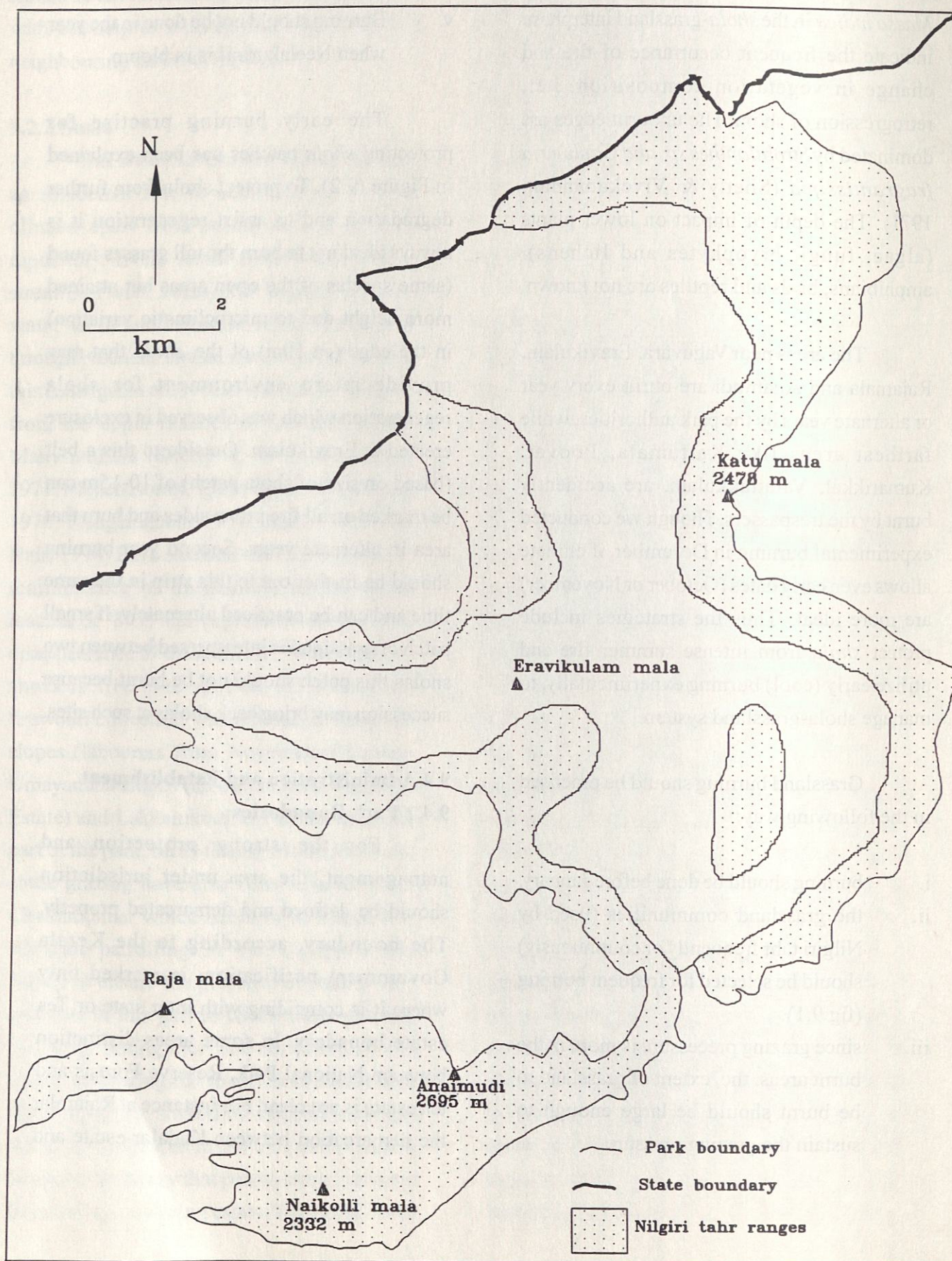
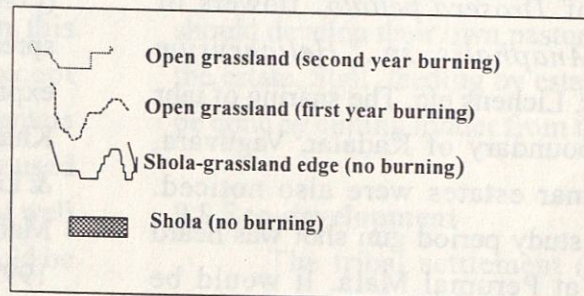
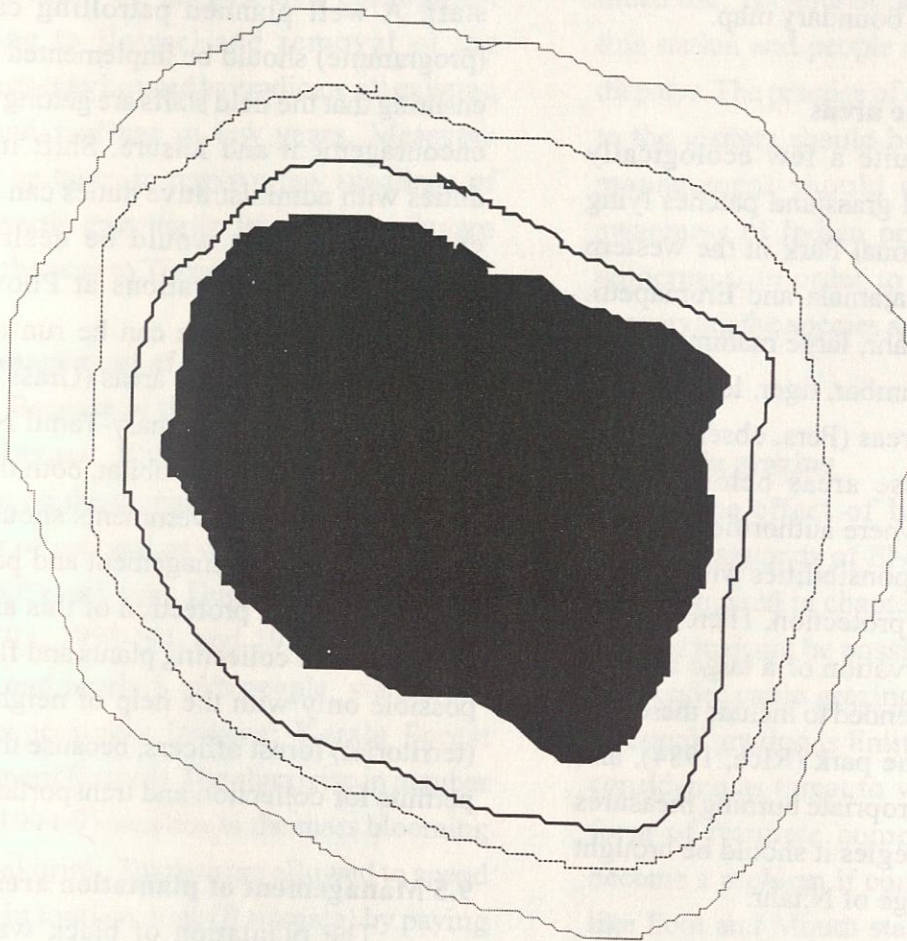


Fig.9.2 Schematic representation of burning to be practiced around *shola* forest



Park is not clear. Almost same is the case with Chattamaunnar estate and Perumal Mala along the eastern boundary. Therefore, a survey through the boundary is urgent to see the encroachment (at Chattamunnar) and to prepare an authentic boundary map.

9.4.2 Addition of the areas

There are quite a few ecologically important forest and grassland patches lying adjacent to the National Park in the western side of Anamudi, Rajamala and Erumapetti. Apart from Nilgiri tahr, large mammals such as gaur, elephant, sambar, tiger, leopard etc., are found in these areas (Pers. observ. Senior author). Since these areas belong to the Reserved Forests, where authorities are busy with many other responsibilities wild animals do not get adequate protection. Therefore, for the effective conservation of a large array of species it is recommended to include these area (ca. 40 sq km) in the park (Rice, 1984), and with the help of appropriate burning measures and protection strategies it should be brought under extended range of N.tahr.

9.4.3 Staff and Patrolling

People from neighbouring estates and villages enter the National Park for the collection of *Drosera peltata*, flowers of different *Anaphalis* sp., *Helichrysum buddleoides*, Lichens etc. The snaring of tahr along the boundary of Kadalar, Vaguvara, Chattamunnar estates were also noticed. During the study period gun shot was heard only once at Perumal Mala. It would be difficult to completely stop all the disturbances in the park, but enforcement of staff and better system of patrolling the area can reduce these

activities. This requires fire arms and enforcement of staff. Since, no vehicular movement is possible inside the park and only one camping site is available, special incentives should be given to the patrolling staff. A well planned patrolling calender (programme) should be implemented in ENP ensuring that the field staffs are getting enough encouragement and leisure. Shift in patrol duties with administrative duties can be tried experimentally. It would be desirable to construct wireless stations at Poovar and Eravikulam hut. These can be run on solar energy. Since adjoining areas (Grass Hills of Anamala Wildlife Sanctuary-Tamil Nadu) of ENP fall under N. tahr habitat, both the Tamil Nadu and Kerala Governments should come forward for joint management and patrolling strategies for the protection of this area. The curtailment of collecting plants and flowers is possible only with the help of neighbouring (territorial) forest officers, because they issue permits for collection and transportation.

9.5 Management of plantation areas

The plantation of black wattle and other species started in High Ranges and other part of the Western Ghats in the year 1832 when the import of bark from S. Africa stopped (Lengerke & Blasco, 1989). The concern over spreading these exotics in N.tahr habitat was expressed by earlier studies (Schaller, 1970; Khan, 1978; Davidar, 1978; Rice 1984; Blasco & Lengerke, 1989; Sukumar, 1993; Nair, 1994; Madhusudan, 1995 and Misra & Jhonsingh, 1995). Now montane grasslands in its natural state exist only in Mukuruti NP (Nilgiris), Anamala WLS and Anamla NP and ENP (Anamalai Hills). Of these ENP is the only

Protected Area without black wattle plantation inside the park. However, there are signs of spreading of this species along the southern and north-eastern boundaries. Apart from the ecological effect (chapter 8) there are other impacts also. We suggest that cutting (not allowing to flower) and removal of the seedlings may be used to eradicate all existing trees and saplings in few years. Measures should be taken to remove few seedlings of black wattle growing in front of Eravikulam hut on the way to Turner's valley.

9.6 Management of Tourism

Because of the serenity and beauty of High Ranges, ENP has got an important position on the tourism map of India. A large number of national as well as foreign tourists visit ENP every year. During the study period (1992-'93, 1993-'94, and 1994-'95) 25,000, 50,000 and nearly 1 lakh people visited this area respectively (source: Kerala Forest Department Record). The sharp rise in number during 1994-95 was due to the mass blooming of Neelakurinji. Tourists are allowed to spend the day in tourism zone (Rajamala) by paying a nominal fee (Rs.10/ for Indians and Rs 50/ for the foreigners). The main attraction of this area is the almost assured sighting of N.tahr at the touchable distance. But very little has been done to inform or educate tourists on this animal or its threatened status except constructing an information centre at Rajamala inside the park. Since this centre is being used only for taking classes for nature camps, a well equipped tourist information centre should be developed at Munnar. The existing dormitory at Munnar can be used for this purpose. This centre should have displays of vegetation, rare,

endemic and exquisite flowers, butterflies, amphibians, birds and animals of ENP and do's and don'ts inside the park. Audio-visual facilities proclaiming the rich fauna and flora of ENP, Western Ghats and India will be of much use. The tourist passes can be issued at this station and people can make best use of displays. The practise of distributing brochures to the visitors should be resumed. The park management should utilise the growing awareness of Indian population about their wilderness, in order to get their support in conserving the species and habitats in years to come.

9.7 Cattle grazing

The effect of livestock grazing on certain grasslands of ENP (Lakkamkudi) has been discussed in chapter 6 and 7. Rotational grazing may not be possible in ENP, since the area under cattle grazing is limited. As such livestock grazing is limited and it may not be considered as threat to wild ungulates in the form of resource competition, but it may become a problem if communicable diseases like Foot and Mouth starts spreading. So all the cattle in the tribal settlements should be properly treated for transmissible diseases. The cattle of other people should not be allowed to graze inside the park, and the estate people should develop their own pasture land within the estate. Stall feeding by estate people can be done by cutting fodder from the same area.

9.8 Eco-development

The tribal settlement (kudi) in the national park is more than a century old. They are basically agrarians and the habitat around their settlement is degraded (chapter 6). A

fairly large number of N.tahr were found in this area which need intensive management (KFRI, 1993). It may be very difficult to translocate this tribal village in a state like Kerala because of non-availability of suitable land. It would be better to implement certain ecodevelopment activities that would reduce pressure on tahr and its habitat. The following activities are suggested on experimental basis:

i. More employment opportunities should be given to the tribal people as protection and fire watching. Since the employment scheme is flexible majority of the opportunities are given to non-tribals in the recent years. It should be very clear in the management plan of the park that minimum 75% of the watcher (both protection and fire) posts will be given to tribal people.

ii. growing of local fodder grasses i.e., *Chrysopogon zeylanicus*, *Ischaemum indicum*, *Heteropogon contortus*, *Cynodon dactylon*, *Themeda tremula* etc., near the settlements. Such areas should not be accessible to the N.tahr as this may result into conflict and spread of epidemic diseases. The appropriate location where it can be cultivated is the eastern side of the Kudi.

iii. The same area can be used for growing some native fuel wood species. Now the fuel wood demand is met from estates and near by forests. If eucalyptus, silver oak, *Macaranga peltata*. can be cultivated near the boundary adjoining with estates that will be sufficient enough to meet the fuel wood requirement of this settlement. The extent of area for this plantation should be decided in such a way that there is no further expansion in the coming years. The felling should be selective and rotational with proper soil conservation measures. Whenever there is felling the gap

should be filled immediately with seedlings. All State Departments and other agencies involved in tribal development program should work in consultation with Forest Department or Forest Department should coordinate all these activities.

9.9 Long term monitoring of Vegetation

The results on enclosure studies indicated that without substantial period of time, factors like succession can not be studied. In this regard we suggest that park management should undertake a long term monitoring of shola-grassland interphase using the enclosures erected during this study. It can be done with the help of local institutions such as Kerala Forest Research Institute (KFRI) and Tropical Botanic Garden and Research Institute (TBGRI) in collaboration with WII. We also feel that the number of enclosures should be increased to cover more shola grassland edges.

9.10 Peoples' Participation

The conservation and management of any protected area is practical only when there is cooperation and help from local people. It is well known that the present day ENP was controlled by the NGO, High Range Game Association (now known as High Range Wildlife and Environment Preservation Association-HRWEPA financially assisted by M/s Tata Tea Company (P) Ltd.) till 1970. Even after declaring Eravikulam as NP the said NGO has been extending all possible help in management of the area. Since majority of the local populations are estate employers the role of HRWEPA is very important in conserving ENP in the long run.



REFERENCES

- Abraham, A. & Vatsala. 1981.** An Introduction to Orchids. Tropical Botanic Garden and Research Institute (TBGRI), Trivandrum. pp 533.
- Abrams, M.D. 1988.** Effects of burning regime on buried seed banks and canopy coverage in a Kansas tall grass prairie. *The Southwestern Naturalist* 33(1): 65-70.
- Abrams, M.D. & L.C.Hulbert. 1987.** Effect of topographic position and fire on species composition in Tall grass Prairie in Northeast Kansas. *The Amer. Midland Nat.* 117 (2) : 442-445.
- Agarwal, S.C., U.S. Madan, S. Chinnamani & N.D. Rege. 1961.** Ecological studies in the Nilgiris. *Ind. Forester.* Vol.87: pp. 376-389.
- Agarwal, S.C., S.Chinnamani & N.D.Rege. 1961.** Mixed plantation for effective soil conservation in the Nilgiris. *Ind.Forester.* 87(1): 26-33.
- Ahmedullah, M. & Nayar, M.P. 1985.** Endemic plants of Indian region. BSI, Calcutta.pp. 261.
- Allen, S.E. 1989.** Chemical analysis of Ecological Materials. Black Scientific Publication, London pp 368.
- Anderson. 1995.** Effects of fire frequency on plant species composition of sand stone communities in the Sydney region. Inter fire interval and time-since-fire. *Aust. J. of Ecology.* 20 (2) pp 239-247.
- Anonymous 1996.** Tahr Census. *Tahr* 7(1): 8-10.
- Anonymous 1991.** Forest Statistics, Forest Department, Government of Kerala. Government Press, Trivandrum.
- Anononymous 1993.** Wildlife Census-Kerala, 1993-A Report, Kerala Forest Department, Thiruvananthapuram and Kerala Forest Research Institute, Thrissur.
- Auden, J.B. 1949.** A geographical discussion on the satpura hypothesis and Gar-Rajmahal gap.*Proc. natn. Inst. Sci. India.* 15: 315-340.
- Bakker-Gabb, D.J & Lunt, I.D. 1990.** Conservation program for Native Grasslands and Grassy Woodlands in Victoria. Department of Conservation and Environment. Melbourne.
- Baig, A. & W. Henderson, 1978.** A Centenary of Planting in The Kanan Devan Hills Concession. Tata-Finlay Limited, Calcutta.
- Balagopalan, M. & A.I. Jose. 1995.** Soil chemical characteristics in a natural forest and adjacent plantations in Kerala, India. *J.Trop. For. Science* 8 (2) 161-166.

- Barnes, E. 1939.** The species of Geraniaceae occurring on the Travancore High range Including the description of a new balsam. *J. of Indian Bot. Soc.* 18: 95-105.
- Barucha, F.R & R.N. Dave. 1944.** The biological spectrum of grassland association. *J. Univ. Bombay.* 13: 15-16.
- Basha, S.C. 1990.** Management- How far this has affected the Elephant population. In proceedings of the Elephant Symposium, Kerala Forest Department, Thiruvananthapuram pp 187-195.
- Bawa, R. 1995.** Biomass dynamics of Himalayan Grassland. *Int. J. of Ecology and Environmental Sciences.* 21:25-36.
- Beneck, U. 1996.** Ecological silviculture: The application of age old practice. *New Zealand Forestry* 41(2) 27-33.
- Bennet, S.S.R. 1987.** Name changes in flowering plants of India and adjacent regions. Triseas publishers. 722 pp
- Blaisdell, J.P. 1953.** Ecological effects of planned burning in a sagebrush-grass range on the upper Snake River Plains. *U.S.D.A. Tech. Bull.* 1075 39.
- Blasco, F. 1970.** Aspects of the Flora and ecology of savannas of the south Indian hills. *J. Bombay Nat. Hist. Soc.* 67. 522-534.
- Blasco, F. 1971.** Montagnes du sud de l'Inde. Forests, Savanes, Ecologie. Inst. Fr. Pondicherry. *Tr. Sect. Sci. Tech.* 11: 1-436.
- Blasco, F. & G. Thankaimoni. 1971.** Late quaternary vegetational history of southern region. *The Palaeobotanist.* 632-643.
- Boettcher, S.E., W.C. Johnson & F.R. Gartner. 1995.** A case study in woodland restoration. *Rangelands* 17(1): 15-18.
- Bor, N.L. 1938.** The vegetation of the Nilgiris. *Indian Forester.* 64: 600-609
- Bor, N.L. 1960.** The grasses of Burma, Ceylon, India and Pakistan. Pergamon Press. Oxford.
- Bourdillon, T.F. 1908.** The forest trees of Travancore. Travancore Government Press. Trivandrum.
- Caldwell, M.M. 1975.** Primary production of grazing lands. In J.T. Cooper (ed.) Photosynthesis and productivity in different environments. Cambridge University Press. Cambridge. pp 41-73.
- Champion, H.G & S.K. Seth. 1968.** Forest types of India, Manager of Publications. New Delhi. pp.404.
- Chandrasekharan, C. 1968.** Forest types of Kerala State (3). *Indian Forester.* 88: 837-847.

- Chandler, C., P. Cheney, P. Thomas, L. Trabound & D. Williams. 1983.** Fire in Forestry. Vol.I. John-Wiey & Sons. New York.
- Chatterjee, D. 1939.** Studies on the endemic flora of India and Burma. *R. Asiat. Soc. Beng. Soc.*,5, p. 69.
- Chinnamni, S., S.C. Gupte, N.D. Rege & P.L. Thomas. 1965.** Run-off studies under different forest covers in the Nilgiris. *Indian Forester.* 91(9):676-681.
- Cho, H., I. Changseok, C. Youngho, K.J. Young & O. Jeung Soo. 1995.** Ecological study for restoration of vegetation and abandoned coal-mined land. *FRI J. of Forest Science. Seol.* 15: 14-24.
- Clarke, C.B. 1898.** Sub-areas of British India, Illustrated by the detailed distribution of Cyperaceae in that empire. *J. Linn. Soc. (Botany)* 34: 1-146.
- Clements, F.E. & V.E. Shelford. 1939.** Bio-ecology. New York: J.Wiley & Sons, Inc.x
- Clements, F.E. 1928.** Nature and Structure of the Climax. *The J. of Ecology.* 24: 252-284.
- Cook, L. 1939.** Note upon burning experiments as Frankenwald, Transvaal, South Africa. *Tall Timbers Fire Ecol. Conf.* 5 : 96-97.
- Coupland, R.T. 1978.** Grassland Ecosystem of the world, (edi), Cambridge University Press, London pp 401.
- Croizat, L. 1968.** Panbiogeography. 3 vols. Published by the author, Caracas, Venezuela.
- Curtis, J.T. & M.L. Partsch. 1950.** Some factors affecting flower production in *Andropogon gerardii*. *Ecology* 31 : 488-489.
- Dabadghao & Sankaranarayan. 1973.** The grass cover of India, ICAR, New Delhi, pp 713.
- Dassanayake, M.D., & F.R. Fosberg. 1980.** A revised handbook to the Flora of Ceylon. Vol I-II. Oxford & IBH Publishing Co. New Delhi.
- Daubenmire, R. 1968.** Ecology of fire in grasslands. *Adv. in Ecol. Research* Vol 5 : 209-299. Academic Press.
- Davidar, E.R.C. 1978.** Distribution and status of the Nilgiri tahr (*Hemitragus hylocrius*). 1978. *J. Bombay Nat. Soc.* 75: 814- 815.
- Deb, D.B. 1981.** The flora of Tripura state. Today & Tomorrow's printers and publishers. New Delhi pp 509.

- Devidas, S & J.P. Puyraviad. 1995.** Primary productivity of the herbaceous layer in a grazed savanna woodland, Bandipur National Park, Southern India. *ACTA OECOL.* 16 (4): 491-505.
- Duffey, E. 1974.** Grassland ecology and Wildlife Management. Chapman & Hall. London pp 197-200.
- Easa, P.S, S. Chand Basha & P.K. Surendranathan Asari. 1994.** Management plan for Elephant Projects in Kerala, KFRI, Peechi. pp.60.
- Easa, P.S, 1996.** Prey Predator Studies in Eravikulam National Park, KFRI Research Report No 105, Peechi pp 58.
- Edwards, D.C. 1942.** Grass burning. *Emp. J. exp. Agri* 10 219-239.
- Fyson, P.F. 1915.** The Flora of the Nilgiris and Palney Hill tops. Vol. 1. Supdt. Govt. Press, Madras.
- Gadgil, M. & V.M. Meher-Homji. 1985.** Landuse and productive potential of Indian savannas. In J.C.Tothil & J.J.Mott. (ed.) Ecology and Management of the world's savannas. The Australian Academy of Sciences, Canberra. pp. 107-113.
- Garren, K.H. 1943.** Effects of fire on the vegetation of the south eastern united state. *Bot. Rev.* 9 617-654.
- Gamble, J.S. 1935.** Flora of the Presidency of Madras, Vol I,II,III. Bishen Singh Mahendra Pal Singh, Dehra Dun. pp 2017.
- Gibson, D.J & L.C. Hulbert. 1987.** Effects of fire, topography and year climatic variation on species composition in tall grass prairie. *Vegetatio* 72 : 175-185
- Gibson, D.J. 1988.** Regeneration and fluctuation of tall grass prairie vegetation in response to burning frequency. *Bull. Torr. Bot. Club* 115 (1): 1-12.
- Gleason, 1926.** The individualistic Concept of the Plant Association. *Bull. of the Torrey Botanical Club.* 53:7-26
- Goldsmith, B. 1991.** Monitoring for Conservation and Ecology. Chapman & Hall, London. pp 267.
- Goodall, D.W. 1952.** Some considerations in the use of point quadrates for the analysis of vegetation. *Australian J. Sci. Res. Series B* 5:1-41.
- Goriup, P.D & Z. Karpowiz. 1985.** A review of the past and recent status of the lesser florican, *Bustard Studies* 3;163-182.
- Graber, J.W. & R.R. Graber. 1976.** Environmental evaluations using birds and their habitats. Biological Notes No.297. Illinois National History Survey, Champaign, pp 39.

- Groombridge, B. 1992.** 1994 IUCN Red List of Threatened Mammals. IUCN Gland, Switzerland, and Cambridge, UK. pp. 286.
- Gupta, H.P. 1971.** Quaternary vegetational history of Ootacamund, Nilgiris, South India, 1.Kakathope and Reis Corner, *Paleobotanist* 20 (1): 74-90.
- Gupta, R.K & K. A. Sankaranarayan. 1962.** Ecological status of the grasslands in South India. *Trop. Ecol.* 3: 75-78.
- Gupta, R.K. 1960.** Ecological notes on the vegetation of Kodaikanal In south India. *J. Indian Bot.Soc.* 39: 601-607.
- Gupta, R.K. 1962.** Some observations on the plants of the south Indian hill tops (Nilgiri & Palni Plateaus) and their distribution in the Himalayas. *J. Bombay nat. Hist. Soc.* 59 (1): 1-15.
- Gupta, S.C. & N.D. Rege. 1965.** Improvement of natural grasslands in the Nilgiri plateau. *Indian Forester* 91: 115-122.
- Haridasan, K. 1987.** Forest flora of Meghalya vol I & II. Botanic Survey of India. pp.937.
- Hartent, D.C. 1991.** Effects of fire in tall grass prairie on growth and reproduction of prairie cone flower. *Am. J. Botany* 78(3): 429-435.
- Henry, A.N., K. Vivekanandan & N.C. Nair. 1979.** Rare and Threatened Flowering Plants of South India, *J. Bombay nat. Hist. Soc.* Vol. 75.
- Hill, M.O. 1979.** TWINSPAN-A FORTRAN programme for arranging Multivariate data in an ordered Two-Way table by classification of the individuals and attributes. Ecology and Systematics, Cornell University Ithaca, New York. 90pp
- Hooker, J.D. 1897.** Flora of British India, Vol I-VII. London.
- Hora, S.L. 1949.** Satpura Hypothesis of the distribution of Malayan fauna and flora to Peninsular India. *Pro.nat.Inst.Sci.India.* 15: 309-313.
- Hrusska, M.C. & J.E. Ebinger 1995.** Monitoring a savanna restoration in east central Illinois. Transactions of the Illinois State University Academy Science 88(3) 109-117.
- IUCN. 1991.** The lowland grasslands of Central and Eastern Europe. Cambridge. pp.89.
- Jain, S.K. 1986.** The grass flora on India-A synoptic account of uses and phytogeography. *Bull Bot. Surv. India.* 28 (1-4) 229-240.
- Jain, S.K. & R. Rao. 1977.** A handbook of field and Hebarium methods. Today and Tomarrow Printers and Publishers, New Delhi. 157p.
- Jackson, M.L. 1973.** Soil chemical analysis. Prentice Hall India Ltd. New Delhi.

- Jaydev, T.** Working plan of the Nilgiris Forest Division for the period of 1st April 1954 to 31st March 1964. Superintendent, Government Press, Madras, 1957.
- Johnsingh, A.J.T.** 1986. Impact of fire on wildlife ecology in two dry deciduous forests in south India. *Indian Forester*. 112 (10) 933-938.
- Johnson, R.W., & J.C. Tothill.** 1985. Ecology and Management of World Savannas, eds. J.C.Tothill and J.C.Mott, Common Wealth Agricultural Bureau, Australia pp .
- Jose, S., A. Sreepathy, B. Mohankumar & V.K. Venugopal.** 1994. Structural , floristic and edaphic attributes of the grassland-shola forests of Eravikulam in Peninsular India. *For. Ecol. and Management*. vol 65: 279-291.
- Joseph, J.** 1987. Orchids of Nilgiris. Botanic Survey of India, Calcutta. pp 186.
- Joshi, S.P., A. Raizda & M.M. Srivastava.** 1988. Primary productivity of High altitude grassland in Garwahl Himalaya. *Trop. Ecol.* 29:15-20.
- Kala, C.P., G.S. Rawat & V.K. Uniyal** 1997. Ecology and conservation of the Valley of Flowers National Park, Garhwal Himalaya. Project Report. Wildlife Institute of India, Dehra Dun.
- Karunachamy K.S.T.K. & K. Paliwal.** 1989. Primary productiveity and transfer dynamism of grazing lands at Madurai, Southern India. *Tro. Ecol.* 30 (1) 111-117.
- Karunakaran, P.V., V.K. Uniyal, & G.S. Rawat.** 1994. Grassland communities and distribution of Nilgiri tahr (*Hemitragus hylocrius* (Ogilby). in Eravikulam National Park, Kerala, India. in Proc. National Workshop on Grassland Management at I.I.F.M. Bhopal.
- Kent , M. & P. Coker.** 1992. Vegetaton description and analysis. A practical approach. CRC & Belhaven press. 363pp
- Khan, M.A.R.** 1978. A comparative account of the avifauna of the shola and neighbouring plantations in the Nilgiris. *J. Bombay Nat. Hist. Soc.* 75: 1028-1037.
- Killeen, T.J. & P.N. Hinz.** 1992. Grasses of the precambrian shield region in eastern lowland Bolivia. II. Life-form and C₃-C₄ photosynthetic types. *Journal of Tropical Ecology* 8: 409-433.
- Kindscher, V. & P.V. Wells.** 1995. Prairie plant guilds. a multivariate analysis of prairie species based on ecological and morphological traits. *Vegetatio* 117: 29-50.
- Korhola,A., J. Virkanen, J. Tikkanen & T. Blom.** 1996. Fire induced pH rise in a naturally acid hill top lake , South Finland. A Paleoecological survey. *J. Ecol.* 84(2); 257-265.
- Koshoo, T.N.** 1994. India's biodiversity: Task ahead. *Current Science* 67 (25) 577-582.

Koshy, M.M. 1970. Some important soil groups of Kerala-II. The forest soil. (An extension lecture delivered at the Agricultural College & Research Institute, Coimbatore on September 11, 1970, under a scheme formulated by I.C.A.R.). S.B. Press, Trivandrum.

Krebs, C.J. 1989. Ecological Methodology. Harper & Row Publishers, New York. pp 654.

Kunhikrishnan, E. 1991. The endangered flora of the high altitude shola-grasslands in the Western Ghats. in Proc. of the symposium on rare endangered and endemic plants of the Western Ghats. Keral Forest Department (Wildlife wing) Thiruvananthapuram. pp. 108-122.

Laurie, W.A. 1978. The Ecology and Behaviour of the Greater One Horned Rhinoceros. D.Phil Thesis, Cambridge, U.K.

Lavrenko, E.M & Karmysheva 1993. Steppes of the former Soviet Union and Mangolia. Ecosystems of the world edit.Coupland. Elsevier, Netherlands. pp 3-59.

Leafe, E.L. 1988. The history of improved grasslands in The grass crops edi. M.B.Jones and A. Lazenby. Chapman and Hall. pp 1-20.

Legris, P. 1960. Contribution l'etude e'colgique des types de ve'ge'tation de sud de l'Inde. These Science. Toulouse.

Legris, P. 1963. La v'ege'tation de l'Inde: Ecologie et flore. Inst. Fr. Pondicherry. *Tr. Sect. Sci. Tech.* 6: 1-589.

Legris, P.1972. Notes on the ecological amplitude of some species. *Biology of Land plants*, pp 356-365.

Legris, P. & V.M. Meher-Homji. 1968. Floristic elements in the vegetation of India. *Recent Adv. in Trop. Ecol.* 2: 536-543.

Li, F., Yc-Li., J.X. Han., M.F. Wang. 1991. Ecological effect of young growth stage of natural and artificial forests in red earth hilly area. *Zirnaziyuan* 3: 61-66.

Livingstone, I. 1991. Livestock Management and overgrazing among Pastoralists. *Ambio* vol 20 (2): 80-85.

Lloyd, P.S. 1968. The ecological significance of fire in limestone grassland community of the Derbyshire dales. *J. Ecol.* 59 :261-273.

Ludwig, J.A. & Reynold, J.F. 1988. Statistical Ecology. A premier on methods and computing. John Wiley & Sons. New York. pp 337.

Madhusudan, M.D. 1995. Sexual segregation in Nilgiri tahr (*Hemitragus hylocrius*). M.Sc. Dissertation, Wildlife Institue of India and Saurashtra University, Rajkot.

Maguran, A.E. 1988. Ecological diversity and its measurement. Croom Helm. 179pp.

Mani, M.S. (ed). 1974. Ecology and Biogeography in India. Dr. W. Junk b.v. Publ., The Hague.

Marija, J.N. 1986. SPSS/PC+ Statistics 4.0 for the IBM PC/ST/AT and PS/2. 444N. Michigan Avenue, Chicago, Illinois.

Mathew, K.M. 1959. The vegetation of Kodaikanal grassy slopes. *J. Bombay Nat. Hist. Soc.* Vol.56(3): pp.388-322.

Mathew, K.M. & K.T. Mathew. 1991. The flora of the Palni Hills: A conservational situation report. In Proc. of the symposium on rare endangered and endemic plants of the Western Ghats. Kerala Forest Department (Wildlife wing), Thiruvananthapuram. pp.159-166.

McArthur, R.H. 1965. Patterns of species diversity. *Biol. Rev.* 40: 510-533.

McDonald, J.C., R.A. Cowling & C. Boncher. 1996. Vegetation-Environmental relationship on a species rich Wastal mountain ranges in the fynbos biome (South Africa). *Vegetatio.* 165-182.

McNaughton, S.J. 1967. Relationship among functional properties of Californian grasslands. *Nature.* 216: 168-169.

McNaughton, S.J. 1979. Grazing as an optimization of process: grass-ungulate relationship in the Serengeti. *American Naturalist.* 113: 691-703.

Meadows, M.E. & H.P. Linder. 1993. A Paleocological Perspective on the Origin of Afromontane Grasslands. *J. Biogeography,* 20: 345-355.

Medlicott, H.B. & W.T. Blanford. 1879. A Manual of geology of India. 2 Vols. Calcutta. pp 374-375.

Meher-Homji, V.M. 1965. Ecological status of the montane grasslands of the south Indian hills: A phytogeographic reassessment. *Ind. Forester.* 91: 210-215.

Meher-Homji, V.M. 1967. Phytogeography of the south Indian hill stations. *Bull. Torrey. bot. club.* 94: 230-42.

Meher-Homji, V.M. 1969. Some considerations on the succession of vegetation around Kodaikanal. *J.Indian Bot.Soc.* 48: 42-51

Meher-Homji, V.M. 1972. Himalayan plants on South Indian hills: Role of Pleistocene glaciation vs. long distance dispersal of *Sc. & Cult.* 38: 8-12.

Meher-Homji, V.M. 1975. On the montane species of Kodaikanal, South India, *Phytocoenologia* 2(1-2): 114-129.

Meher-Homji, V.M. 1981. Environmental implications of life-form spectra from India. *J. Econ. Taxon. Bot.,* 2: 23-30.

- Menon, Vimla K. 1966-67.** Pollen analysis of the post-glacial deposits from Pykara, Ootakamund, India. *J. of Palynology*. Vols.1&2: 1-10.
- Mes, M.G. 1958.** The influence veld burning on the water, nitrogen and ash content of grasses. *S. Afr. J.Sci.* 54 83-86.
- Milchunas, D.G., O.E. Sala, & W.K Lauenroth. 1988.** A generalized model of the effects of grazing by large herbivores on Grassland community structure. *The American Naturalist* 132 (1): 88-106.
- Milchunas, D.G & W. K. Lauenroth. 1989.** Three dimensional distribution of plant biomass in relation to grazing and topography in the short grass steppe. *Oikos* 55:82-86.
- Mishra, C., & A.J.T. Johnsingh. 1995.** Status of the Nilgiri tahr in the Anamalai Sanctuary, South India. Survey report. Wildlife Institute of India, Dehra Dun.
- Misra, M.K., M. Malena & B.N. Bisra. 1989.** Effect of burning on the nitrogen dynamics in an Indian grassland. In R. Jarrige (ed) Proc. of XVI International Grassland Congress. France.
- Misra, R. 1968.** Ecology Workbook. Oxford & IBH Publishing Co. New Delhi. Pp 244.
- Misra, R. 1983.** Indian savannas in F. Bourliere (ed) Ecosystem of the World (Tropical Savannas). Elsevier, Amsterdam pp 151-166.
- Misra, M.K. & B.N. Misra. 1979.** Biological spectrum of a tropical grassland community, Berhampur, Orissa. *Ind.J.For.* 2 (4) 313-315.
- Mondor, C & S. Kun. 1982.** The long struggle to protect Canada's vanishing prairies. *Ambio* 2:286-291.
- Montalvo, J., M.A. Casado, C. Levassor & F.D. Pineda. 1993.** Species diversity patterns in Mediterranean grasslands. *J. of Veg. Science* 4: 213-222.
- Moor, P.D. & B. Chapman. 1985.** Methods in Plant Ecology. Blackwell Scientific Publication, London. 589pp.
- Moore, A.N. 1960.** The influence of annual burning on a soil in the derived savanna zone of Nigeria. *Internat. Congr.Soil Sci. Trans.* 37 : 290-313.
- Moore, C.W.E. 1964.** Distribution of grasslands. Macmillan, London.
- Mueller-Dombois & H. Ellenberg. 1974.** The Aims and Methods of Vegetation Ecology. John Wiley and Sons, New York. pp.547.
- Mukherjee, D.B. 1935.** Notes on collection of plants from Mahendragiri. *J. Indian bot. Soc.* 14: 305-11.
- Muthiah, S. 1993.** A Planting century UPASI, Madras pp 495.

- Naidu, C.V. & K.P. Srivasuki. 1994.** Effect of forest fire on soil characteristics in different areas of Sesshachalam Hills. *Ann.For.* 2(2): 166-173.
- Naitnani, H.P. 1984.** Flora of Chamoli District vol I, II. Botanic Survey of India, Calcutta.
- Nair, S.C. 1991.** The southern Western Ghats, INTACH, New Delhi. pp 92.
- Nair, S.C. 1994.** The High Ranges. INTACH, New Delhi. pp. 81
- Nayar, M.P. & A.R.K. Sastry. 1990.** Red Data Book of Indian Plants, vol III, Botanic Survey of India, Calcutta, pp 271.
- Noble, W.A. 1967.** The shifting balance of grassland, shola forests and planted trees on the upper Nilgiris, South India. *Ind. Forester.* 93(10): 691-693.
- Nykvist, N., H. Grip., B.L. Sim., A. Malmer & F.K. Wong. 1994.** Nutrient losses in forest plantations in Sabah, Malaysia. *Ambio* 23(3): 210-215.
- Odum, E.P. 1971.** Fundamentals of Ecology. III edition. W.B. Saunders Company. England pp 131-139.
- Osman, K.T., S.M.S. Haque & M.M. Rahman. 1995.** Effect of plantation on soil properties at Koechia Silvicultural Research Station. *Indian Forester* 121(12): 108-117.
- Pallithanum, J. 1957.** Observations on the flora of Kodaikanal. *J. Bombay nat. Hist. Soc.* 54: 835-844.
- Pandeya, S.C. 1953.** Ecological studies of grasslands of Sagar, Ph.D. Thesis, Sagar University, Sagar, India.
- Pandeya, S.C. 1968.** Practical Methods in Ecology. Oxford & IBH New Delhi.
- Pandeya, S.C. 1974.** Ecology of grassland of Sagar, M.P. IIA. Composition of the fenced grassland association. *J. Indian.bot.Soc.* 43: 577-605.
- Pascal, J.P. 1988.** Wet evergreen forests of the Western Ghats of India. French Institute of Pondiccherry, Pondicherry. pp 345.
- Pascal, J.P. & B.R.Ramesh. 1987.** A field key to the trees and lianas of the evergreen forests of the Western Ghats (India). French Institute of Pondicherry. pp 236.
- Paulsamy, S., K. Arumugasamy & T.N. Rangarajan. 1997.** Effect of summer fire on the primary production in Grass Hills ecosystem, Western Ghats. *Geobios* 24: 151-154.
- Pettit, N.E., R.H. Froud & P.G. Ladd. 1995.** Grazing in remnant woodland vegetation. Changes in Species composition and life form groups. *J. Veg. Science* 6 : 121-130.

- Prasad, S.N. 1985.** Impact of graxing, fire and extraction on the bamboo populations of karnataka. *Agric., Ecosystems & Environ.* 14 1-14.
- Premadasa, M.A. & D. Mueller-Dombois. 1979.** An Ordination study of montane grasslands of Sri Lanka. *J. of Ecology* 67: 1009-1023.
- Premadasa, M.A. 1984.** Grasslands. in *Ecology and Biogeography in Sri Lanka*. W.Junk Publishers. Netherlands. 99-131.
- Premadasa, .A. 1990.** Tropical grasslands of Sri Lanka a India, *J. Biogeography*. 17 : 395-400
- Puri, G.S., V.M. Meher-Homji, R.K. Gupta & S. Puri. 1983.** Forest Ecology Vol. I. Phytogeography and Forest Conservation. Oxford & IBH Publ. New Delhi. pp 549.
- Puri, G.S., R.K. Gupta, V.M. Meher-Homji & S. Puri. 1989.** Forest Ecology. Vol. II. Oxford & IBH Publ. Co. Pvt. Ltd. New Delhi. pp 582
- Puri, G.S. 1960.** The concept of climax in forest botany as applied in India. *Silva Fennica* 105: 77-81.
- Puri, G.S., V.M. Meher-Homji, R.K. Gupta & S. Puri. 1989.** Forest Ecology Vol. II. Plant Form, Diversity, Communities and Succession. Oxford & IBH Publ. New Delhi. pp 582.
- Rahmani, A.R. 1989.** Grassland Birds of the Indian Subcontinent: A review. ICBP Technical Publication No. 7. 187-204.
- Rajvanshi, A., S. Soni, U.D. Kukreti & M.M. Srivastava. 1983.** A comparative study of under growth of sal forests and eucalyptus plantation at Golatappar-Dehra Dun during rainy season. *Ind. J. Forestry* 62(2): 117-119.
- Ram, J., J.S. Singh & S.P. Singh. 1989.** Plant biomass, species diversity and net primary production in a central Himalayan high altitude grassland. *J. of Ecology* 77 : 456-468.
- Ramesh, B.R & J.P. Pascal. 1991.** Distribution of endemic, arborescent evergreen species in the Western Ghats proc. of the symposium on rare endangered and endemic plants of the Western Ghats. KFD, Thiruvananthapuram. pp 20-29.
- Ranganathan, C.R. 1938.** Studies on the ecology of the shola grassland vegetation of the Nilgiri Plateau. *Ind. Forester.* 64: 523-541.
- Rao, R. 1914.** Flowering Plants of Travancore. Government Press, Trivandrum. pp 495.
- Rao, R.R. 1994.** Biodiversity in India, Bishen Singh Mahendra Pal Singh, Dehradun pp 315.
- Rath, S.P. & B.N. Misra. 1980.** Effect of grazing on the floristic composition and life form of species in the grassland of Berhampur. *Indian J. of For.* 3 (4): 336-339.

- Raunkier, C. 1934.** The life-forms of plants and statistical plant geography. Oxford University Press.
- Razi, B.A. 1955.** The phytogeography of the Mysore hilltops. *J. Mysore Univ.* 14: 87-107.
- Redmann, R.E. 1992.** Primary productivity . In R.T.Coupland (ed) Ecosystem of the world. Elsevier. Netherlands.
- Rege, N.D., S.Y. Devaraj. & P.K. Nair. 1959.** Botanical survey of the Nilgiris. with special reference to the Central Soil Conservation Research Farm (Ree's Corner) Ootacamund (S.I.). *Ind. Forester.* pp 287-293.
- Reynolds, G.H & Bohning, J.W. 1956.** Effects of burning on a desert grass-shrub range in southern Arizona. *Ecology* 37: 769-777.
- Rheede, H.A.V. 1678-1693.** Hortus Malabaricus. Vol 1-12. Amsterdam.
- Rice, C.G. 1984.** The behaviour and ecology of Nilgiri tahr (*Hemitragus hylocrius* Ogilby, 1838). Ph. D. Dissertation, Graduate college of Texas A and M University. pp 254.
- Rice, E.L. & R.H. Kelting. 1955.** The species-area curve. *Ecology* 36:(1) 7-11.
- Ridley, H.N. 1990.** The dispersal of plants throughout the world. B.Singh & M.P.Singh, Dehradun, pp 440-514.
- Negi, G.C.S. & H.C. Rikhari, 1994.** Structural and functional attributes of a Tussock grass community in a central Himalayan Alpine Grassland. in Y.P.S. Pangtey & R.S.Rawal (ed) High Altitudes of Himalaya, Gyanodaya Prakasham, Nainital pp 193-202.
- Rikhari, H.C., G.C.S. Negi, G.B. Pant, B.S. Rana & S.P. Singh. 1992.** Phytomass and primary productivity in several communities of a central Himalayan Alpine meadow, India. *Arctic and Alpine Research.* 24 (4) 344-351.
- Risser, G.P. 1991.** Diversity in and among grasslands in Biodiversity ed. Wilson National Academy Press, Washington, D.C. pp 176-181.
- Rodgers, W.A. 1986.** The role of fire in the management of wildlife habitats- A review. *Indian Forester* 112 (10) 845-857.
- Rynovska, M. 1993.** Temperate semi natural grasslands of Eurasia in Ecosystems of the world, Natural grasslands. Elsevier. Netherlands. pp 125-169.
- Salwasser, H. 1990.** Conserving biological diversity. A perspective on scope and approaches. *For. Ecology and Management.* 35: 79-90.
- Samaraj, P. 1993.** Changes in landuse and its consequences for the Nilgiris. *Tahr* 4(4): 7-10.

- Samaraj, P., S. Chinnamni & B. Haldorai. 1977.** Natural versus man made forests in Nilgiris with special reference to run-off, soil loss and productivity. *Ind. Forester.* 103(7): 460-465.
- Sankar, V. & K.C. Velayudhan. 1979.** Primary productivity, compartment transfer and system transfer functions in Iselima laxum grassland. *Annals of Arid zone.* 18 (3): 143-152.
- Sankaranarayan, K.A. 1958.** The vegetation of the Nilgiris. *J. biol.Sci.* 1: 90-98.
- Sarmiento, G. 1992..** Adaptive strategies of perennial grasses in South American savannas. *J. Veg. Science* 3:325-336.
- Satheeshkumar, C. 1991.** Native orchids of Western Ghats-A struggle for survival in proc. of the symposium on rare endangered and endemic plants of the Western Ghats. KFD, Thiruvananthapuram, pp 209-214.
- Satheeshkumar, C. 1986.** Orchids of Western Ghats. in proc. of symposium on Ecodevelopment of Western Ghats (ed.) K.S.S.Nair, R. Gnanaharan and S.Kedarnath, KFRI, Peechi, pp51-54.
- Saxena A.K, Tanuja Pandey & J.S. Singh. 1985.** Altitudinal Variation in the Vegetation of Kumaon Himalaya. in Perspective in Environmental Botany, D.N. Rao (edit) Print House Lucknow.
- Sayer, J.A., & P.A.Anadu. 1989.** The role of forestry in conserving biological diversity. The Commonwealth Forestry Congress, New Zealand pp19.
- Schaller, G.B. 1970.** Observation on the Nilgiri tahr (*Hemitragus hylocrius* Ogilby 1838). *J. Bombay nat. Hist. Soc.* 67: 365-389.
- Sebastine, K.M., & K. Vivekanandan. 1967.** A contribution to the flora of Devicolam, Kottayam Dist, Kerala. *Bull. Bot. Surv. India.* 9: 163-185.
- Shah, V.K, A.K. Saxena & V. Singh. 1994.** Seasonal variation in plant biomass and net primary productivity of grazing lands in the forest zone of Garhwal Himalaya. *Trop.Ecol.* 35 (1): 115-131.
- Shantz, H.L. 1954.** The place of the grasslands in the Earth's cover of vegetation, *Ecology* 35: 143-151.
- Shaw, N.H. 1957.** Bunch spear grass dominance in burnt pastures in south eastern queensland. *Aus. J. Agri. Res.* 8: 325-334.
- Shen, S. & A.C. Hormosilla. 1995.** Environmental and economic issues on forestry. Selected case studies in Asia. Washington, U.S.A. World Bank Technical paper.
- Shetty, B.V. & K. Vivekanandan. 1968.** New and little known taxa from Anaimudi and surrounding regions, Devikolam, Kerala-I: A new variety of *Leucas vestita* Benth. *Bull. Bot. Surv. India.* Vol.10(2): pp.237-237.

Shetty, B.V. & K. Vivekanandan. 1970. New and little known taxa from Anaimudi and surrounding regions, Devikolam, Kerala-III: A new species of Vernonia Schreb. *Bull. Bot. Surv. India*. Vol.12(1-4): pp.266-267.

Shetty, B.V. & K. Vivekanandan. 1971. Studies on the vascular flora of Anaimudi and surrounding regions, Kottayam District, Kerala. *Bull. Bot. Surv. India*. 13: 16-42.

Shetty, B.V. & K. Vivekanandan. 1972. New and little known taxa from Anaimudi and surrounding regions, Devikolam, Kerala-IV: Notes on some rare species. *Bull. Bot. Surv. India*. 14: pp. 19-23.

Shetty, B.V. & K. Vivekanandan. 1973a. New and little known taxa from Anaimudi and surrounding regions, Devikolam, Kerala-VI: An undescribed species of Oberonia Lindl. (Orchidaceae). *Bull. Bot. Surv. India*. Vol.17(1-4): pp. 157-159.

Shetty, B.V. & K. Vivekanandan. 1973b. New and little known taxa from Anaimudi and surrounding regions, Devikolam, Kerala-V: A new variety of Pogostemon travancoricus Bedd. *Bull. Bot. Surv. India*. Vol.15(1&2): pp. 155-157.

Shetty, B.V. & K. Vivekanandan. 1973c. Notes on some interesting grasses from southern India. *Bull. Bot. Surv. India*. vol 15 (3-4): 276-278.

Shetty B.V. & K. Vivekanandan. 1981. Endemic primitive, temperate elements and the relict vegetation of Kundah Range, Nilgiris, Tamilnadu. *Bull. Bot. Surv. India*. Vol.23 (3&4): pp. 254-264.

Shetty, B.V. & K. Vivekanandan. 1991. The endemic and endangered plants of the High Ranges, Idukki District, Kerala. In Proc. of symposium on rare endangered and endemic plants of the Western Ghats. Kerala Forest Department (Wildlife wing), Thiruvananthapuram. pp 135-155.

Shimwell, D.W. 1971. The description and classification of vegetation. University of Washington Press. Seattle.

Sims, P.L & J.S. Singh. 1978. The structure and function of ten western North American grasslands. III. Net primary production, turn over and efficiencies of energy capture and water use. *J. Ecol.* 66: 573-597.

Singh, J.S. 1967. Seasonal variation in composition, plant biomass and net primary in the grassland at Varanasi. Ph. D. thesis, B.H.U, Varanasi.

Singh, J.S. & Yadava, P.S. 1974. Seasonal variation in composition, plant biomass and net primary productivity of a tropical grassland at Kurukshetra, India. *Ecol. Monograph*, 44, 351-376.

Singh, J.S, K.P. Singh & P.S. Yadava. 1979. Static compartment models of energy flow and nutrient cycling. In R.T. Coupland (ed) *Grassland ecosystem of the world*. Cambridge University Press. Cambridge. pp 231-240.

- Singh, J.S., W.K. Launroth & R.K. Steinherst. 1975.** Review and assessment of various techniques for estimating net aerial primary production in grasslands from harvest data. *The Botanical Review*. 41 (2):181-232.
- Singh, J.S. & L. Krishnamurthy. 1981.** Analysis of structure and function of Tropical grassland Vegetation of India. *Indian Rev. Life Sci* 1: 225-270.
- Singh, J.S., Y. Hanxi, & P.E. Saise. 1985.** Structural and functional aspects of Indian and South-east Asian Savanna ecosystems. In J.C.Thothil and J.J.Mott (ed) Ecology and Management of World's savannas. The Australian Acad. Sci. Canberra. pp 34-51.
- Singh J.S & S.R. Gupta. 1993.** Grasslands of Southern Asia. In R.T.Coupland (ed.). Ecosystem of the world. Natural grasslands. Elsevier. Netherlands.
- Singh. J.S. & S.R. Gupta. 1993.** Grasslands of southern Asia in Ecosystems of the world. Natural grasslands. edit. R.T Coupland. Elsevier. Netherlands. pp 83-123.
- Singh, K.S. 1994.** The scheduled Tribes. Oxford University Press, Delhi, pp 833-842.
- Singh, Panjab. 1988.** Rangeland Reconstruction and Management for optimising biomass production. In Panjab Singh & P.S. Pathak (ed.) Rangeland Resource and Management. IGFRI, Jhansi. pp 20-37.
- Singh, P. 1995.** Rangelands and their improvement in India. *Annals of Arid zone*. 34 (3): 157-161.
- Singh U.N. & R.S. Ambasht. 1975.** Biotic stress and variability in structure and organic (net primary) production of grassland communities at Varanasi, India. *Trop.Ecol.* 16: 86-95.
- Slott, P. 1988.** Savanna forest and seasonal fire in South East Asia. *Plants Today* 196-200.
- Smith, R.L. 1990.** Ecology and Field Biology. Harper and Rev Publishers, New York, pp 922.
- Soriano. A. 1993.** Rio De La Plateau grasslands. in Ecosystems of the world. Natural grasslands edit. R.T.Coupland. Elsevier. Netherlands. pp 367-407.
- Sreekumar, P.V. & V.J.Nair. 1991.** The flora of Kerala-Grasses. Botanic Survey of India, Calcutta.
- Subramanyam, K.N. & Nayar, M.P. 1974.** Vegetation and phytogeography of the Western Ghats. In Ecology and Biogeography in India ed. M.S. Mani. W. Junk, Netherlands, 178-196 pp.
- Sukumar, R., R. Ramesh., R.K. Pant. & G. Rajagopalan. 1993.** A α^{13} record of late Quaternary climate change from tropical peats in Southern India. *Nature* Vol 364 : 703-705.

- Sukumar, R. 1993.** Consolidated report on mapping and landuse in the Nilgiri Biosphere Reserve. pp 13.
- Sukumar, R., H.S. Suresh & R. Ramesh. 1995.** Climate change and its impact on tropical montane ecosystems in southern India. *J. of Biogeography*. 22: 533-536.
- Suresh Babu, P.K., A.R.R.Menon, M.A.Suraj, A.O.Varghese and M. Pradeep Kumar. 1997.** High Altitude shola grassland studies using remote sensing. *Indian Journal of Forestry*. Vol. 20 (1) 82-88.
- ter Braak, C.J.F. 1987** CANOCO- a FORTRAN program for Canonical Community Ordination. Microcomputer power, Ithaca, New York, USA.
- ter Braak, C.J.F. 1986.** The analysis of vegetation-environmental relationships by canonical correspondence analysis. *Vegetatio* 69: 69-77.
- Tewari. D.N. 1995.** Western Ghats ecosystem. International Book Distributors, Dehradun, pp294.
- Trollope, W.S.W. 1982.** Ecological effects of fire in South American Savannas. In Huntley & Walker (eds) Ecology of tropical savannas. Springer Verlag. New York. 292-306.
- Thanikaimoni, G. 1983.** Palynological investigation on the Borobudur monument. *Bull. de l'Ecole Francaise. D'extreme-orient*. Tome LXXII.
- Vasanthi, G. 1988.** Pollen analysis of late quaternary sediments: evolution of upland savanna in Sandynallah (Nilgiris, South India). *Review of Palaeobotany and Palynology*. Vol.55: pp.175-192.
- Vishnu-Mittre & H.P. Gupta. 1971.** The origin of shola forest in the Nilgiris, South India. *Palaeobotanist* 19 : 110-114.
- Von Lengerke, H.J. & F. Blasco. 1989.** The Blue Mountains, edit. Paul Hockings, Oxford University press, Delhi. pp20-77.
- Wallace, H.L., J.E.G. Good. & T.G. Williams. 1992.** The effects of afforestation on upland plant communities: an application of the British National Vegetation Classification. *J. of Applied Ecology* 29(1): 180-194.
- Waller, S.S. & J.K. Lewis. 1979.** Occurrence of C3 and C4 photosynthetic pathways in North American Grasses. *J. Range Management*. 32 (1): 12-28.
- Weigert, R.G. & F.C. Evans. 1964.** Primary production and the disappearance of dead vegetation on an old field in south eastern Michigan. *Ecology* 45: 49-53.
- Westhoff, V. & E.V.D. Maarel. 1978.** The Braun-Blanquet approach. 2nd ed. In R.H.Whittaker (ed) classification of plant communities. Junk. The Hague. pp 287-398.

Whitecomb, R.F., J. Kramer. M.D. Coan & A.L. Hicks. 1986. Ecology and evolution of leafhopper-grass host relationship in North American prairies, savannas, and ecotonal biomes. *Curr. Trop. Vector Res.*3.

Yadava, P.S. & L.N. Kakati. 1993. Seasonal variation in herbage accumulation, net primary productivity and system transfer functions in an Indian grassland. In (ed.) Ecology and Management of World's savannas. pp 273-276.

Yadava, P.S. & J.S. Singh. 1986. Progress in Ecology Vol 2. Grassland Vegetation. Today and Tomorrow's Printers and Publishers, New Delhi. pp 132.



BERBERIDACEAE

Berberis aquifolium L.
Berberis vulgaris L.

BRASSICACEAE

Brassica napus L.
Brassica oleracea L.
Brassica campestris L.
Brassica caulorapa L.

VIOLACEAE

Viola papilionacea L.
Viola canina L.

POLYGLAUCHARACEAE

Polygala americana Michx.
Polygala vulgaris L.

CARYOPHYLLACEAE

Dryas octopetala Willd.

HYPERICACEAE

Hypericum perforatum L.
Hypericum androsaemum L.
Hypericum adpressum Willd.

MALVACEAE

Alcea rosea L.

Whittow, R. J., Whittow, M. D., & Whittow, R. J. 1984. Evolution of leafhopper-grass host relationships in North American grasshopper systems.

and ecological biomass. *Can. J. Bot.* 62: 1001-1010.

Yadava, P. S. & L. S. Singh. 1984. Grasshopper-grass relationships in India. In: (ed.) Primary productivity and system transfer functions in an Indian grassland. In: (ed.)

Ecology and Management of World's Grasslands. pp. 17-27. *Ecology and Management of World's Grasslands*, ed. by J. S. Singh & J. S. Singh. 1984. Progress in Ecology and Environmental Vegetation

Theory and Tomorrow's Pasture and Forestry. New Delhi, pp. 17-27.

Yadava, P. S. & L. S. Singh. 1984. Grasshopper-grass relationships in India. In: (ed.) Primary productivity and system transfer functions in an Indian grassland. In: (ed.)

Ecology and Management of World's Grasslands. pp. 17-27. *Ecology and Management of World's Grasslands*, ed. by J. S. Singh & J. S. Singh. 1984. Progress in Ecology and Environmental Vegetation

Theory and Tomorrow's Pasture and Forestry. New Delhi, pp. 17-27.

Yadava, P. S. & L. S. Singh. 1984. Grasshopper-grass relationships in India. In: (ed.) Primary productivity and system transfer functions in an Indian grassland. In: (ed.)

Ecology and Management of World's Grasslands. pp. 17-27. *Ecology and Management of World's Grasslands*, ed. by J. S. Singh & J. S. Singh. 1984. Progress in Ecology and Environmental Vegetation

Theory and Tomorrow's Pasture and Forestry. New Delhi, pp. 17-27.

Yadava, P. S. & L. S. Singh. 1984. Grasshopper-grass relationships in India. In: (ed.) Primary productivity and system transfer functions in an Indian grassland. In: (ed.)

Ecology and Management of World's Grasslands. pp. 17-27. *Ecology and Management of World's Grasslands*, ed. by J. S. Singh & J. S. Singh. 1984. Progress in Ecology and Environmental Vegetation

Theory and Tomorrow's Pasture and Forestry. New Delhi, pp. 17-27.

Yadava, P. S. & L. S. Singh. 1984. Grasshopper-grass relationships in India. In: (ed.) Primary productivity and system transfer functions in an Indian grassland. In: (ed.)

Ecology and Management of World's Grasslands. pp. 17-27. *Ecology and Management of World's Grasslands*, ed. by J. S. Singh & J. S. Singh. 1984. Progress in Ecology and Environmental Vegetation

Theory and Tomorrow's Pasture and Forestry. New Delhi, pp. 17-27.

List of plants collected from the grasslands of ENP.

RANUNCULACEAE

* <i>Anemone rivularis</i> Ham.	H
<i>Ranunculus reniformis</i> Wall.	H
<i>Thalictrum javanicum</i> Bl.	H

MENISPERMACEAE

* <i>Cyclea peltata</i> Hook.f.&Thoms.	C
--	---

BERBERIDACEAE

<i>Berberis tinctoria</i> Lesch.	S
<i>Mahonia leschenaultii</i> Tak.	S

BRASSICACEAE

* <i>Cardamine hirsuta</i> L.	H
* <i>Cardamine africana</i> Linn.	H
<i>Cardamine trifoliolata</i> Hook.f.&Thoms. (<i>C. trichocarpa</i>)	H

VIOLACEAE

<i>Viola patrinii</i> DC.	H
<i>Viola retusa</i>	H

POLYGALACEAE

<i>Polygala japonica</i> Houtt.	H
(<i>Polygala sibirica</i> Sensu Bennet)	H

CARYOPHYLLACEAE

<i>Drymaria cordata</i> Willd.	H
--------------------------------	---

HYPERICACEAE

# <i>Hypericum mysorense</i> Heyne.	S	
* <i>Hypericum japonicum</i> Thunb.	H	Endemic
* <i>Hypericum wightianum</i> Wall.	H	

MALVACEAE

* <i>Urena lobata</i> L.	S
--------------------------	---

TILIACEAE

**Triumfetta pilosa* Roth. S

LINACEAE

**Linum mysorensense* Heyne. H

GERANIACEAE

Geranium nepalense Sweet. H

BALSAMINACEAE

**Impatiens pusilla* Benth. H
 #*Impatiens tomentosa* Heyne. H Endemic
Impatiens modesta W. H Endemic
 **Impatiens maculata* W. H Endemic
 **Impatiens campanulata* W. H
Impatiens pandata Barnes. H Endemic
 #**Impatiens chinensis* L. H Endemic
 **Impatiens goughii* W. H Endemic

OXALIDACEAE

**Oxalis richardiana* Babu. H
 #**Oxalis corniculata* L. H

SAPINDACEAE

Dodonaea viscosa L. Small tree

FABACEAE

**Crotalaria leschenaultii* DC. H
 **Crotalaria formosa* Grah. H Endemic
Crotalaria fysonii Dunn. H Endemic
 **Crotalaria tomentosa* Rottl. H Endemic
Crotalaria walkeri Arn. H Endemic
 #**Crotalaria ovalifolia* Wall. H Endemic
 **Desmodium triquetrum* DC. H
 #*Uraria rufescense* (DC.)Schindl. H
 (*Desmodium rufescense* DC.) H
 **Flemingia nilgheriensis* (Baker)W.ex Cooke H Endemic
 **Flemingia strobilifera* R.Br. H
 (*F.bractata* (Roxb.)W.) H
Parochetus communis Hamm. H
 **Smithia gracilis* Benth. H Endemic
 #*Smithia blanda* Wall. H

CAESALPINACEAE

#**Cassia leschenaultiana* DC.

H

MIMOSACEAE

**Acacia mearnsii* De Willd.

T

ROSACEAE

#**Rubus rugosus* Sm.

S

#*Rubus ellipticus* Sm.

S

**Rubus racemosus* Roxb.

S

PARNASSIACEAE

#**Parnassia pusilla* Wall.ex A.

(*P.mysorensis*)

Parnassia wightiana Wall.

CRASSULACEAE

Kalanchoe grandiflora W.&.A.

S

Endemic

DROSERACEAE

**Drosera burmanni* Vahl.

H

Endemic

Drosera peltata Sm.

H

HOLARAGIACEAE

Laurembergia coccinea (Blume) Kanitz
(*Serpicula hirsuta*)

H

MELASTOMACEAE

Osbeckia cupularis Don.

H

**Osbeckia gracilis* Bedd.

S

(*O.lineolata* Gamble)

**Osbeckia aspera* var.*wightiana* (Benth.ex W.&.A.)Trimen
(*Osbeckia wightiana* Benth.ex W.&.A.)

S

Endemic

Osbeckia leschenaultiana DC.

S

**Sonerila pulneyensis* Gamb.

H

Sonerila rotundifolia Bedd.

H

APIACEAE

Bupleurum distichophyllum W.&.A

H

Endemic

Centella asiatica Urb.

H

**Hydrcotyle javanica* Thumb.

H

<i>Pimpinella candolleana</i> W. & A.	H	
<i>Vanasushava pedata</i> (W.) Mukh. & Const. (<i>Heracleum pedatum</i> W.).	S	Endemic

RUBIACEAE

#* <i>Borreria stricta</i> K. Sch.	H	
<i>Hedyotis stylosa</i> Br.	S	Endemic
<i>Hedyotis swertiodes</i> Hk.f.	H	Endemic
# <i>Hedyotis articularis</i> Br.	H	Endemic
<i>Hedyotis santapui</i> Shetty & Vivek.	H	
#* <i>Hedyotis corymbosa</i> (L.) Lamk.	S	Endemic
* <i>Hedyotis buxifolia</i> Bedd	S	Endemic
* <i>Knoxia mollis</i> R.Br. (<i>K. corymbosa</i>)	H	
<i>Mussaenda hirsutissima</i> (Hk.f.) Hutch ex Gamble	S	
* <i>Neanotis wightiana</i> (W. & A.) Lewis (<i>Anotis wightiana</i> , B. & Hk f)		
* <i>Neanotis indica</i> (DC.) Lewis (<i>Anotis leschenaultiana</i> B. & H.K.f)		
<i>Neonatis foetida</i> (Hook.f) Lewis (<i>H. foetida</i> Dalz.)	H	
<i>Ophiorrhiza leschnaultii</i>	H	

VALERIANACEAE

<i>Valeriana beddomei</i> Cl.	H	Endemic
* <i>Valeriana leschenaultii</i> DC.	H	Endemic
* <i>Valeriana hookeriana</i> W. & A.		

ASTERACEAE

* <i>Ageratina adenophora</i> (Spreng) King & Robinson.	S	
* <i>Anaphalis pulneyensis</i>	H	
<i>Anaphalis bournei</i> Fyson.	H	Endemic
* <i>Anaphalis leptophylla</i> DC.	H	
<i>Anaphalis travancorica</i> Sm.	H	Endemic
<i>Anaphalis marcescense</i> Cl.	H	
<i>Anaphalis</i> spp.	H	
* <i>Anaphalis lawii</i> Gamb.	H	
<i>Anaphalis wightiana</i> DC.	H	
<i>Anaphalis meeboldii</i> W. W. Sm.	H	Endemic
#* <i>Artemisia japonica</i> Thunb. (<i>A. parviflora</i> Roxb.)	S	
<i>Artemisia nilagirica</i> Pamp.	S	
* <i>Bidens pilosa</i> L.	S	
* <i>Blumea mollis</i> (D. Don.) Merrill. (<i>B. neilgherrensis</i> Hk f.)	S	
* <i>Blumea alata</i> (D. Don) DC. (<i>Laggera alata</i>)	S	

<i>Blumea vulgaris</i>	S	
#* <i>Centratherum deltoides</i>		
<i>Cicerbita cyanea</i> (D.Don) Beauv. (<i>Lactuca hastata</i> DC.)		
<i>Cirsium wallichii</i> DC. (<i>Cnicus wallichii</i>)	S	
* <i>Conyza bonariensis</i> (L) Cronq. (<i>C.ambigua</i> DC.)	S	
* <i>Conyza stricta</i> Willd.	S	
<i>Dichrocephala chrysanthemifolia</i> DC.	S	
<i>Emilia zeylanica</i> Cl.	S	
* <i>Emilia sonchifolia</i> DC.	S	
<i>Erigeron karvinskianus</i> DC. (<i>Erigeron mucronatus</i>) DC.	H	
<i>Galinsoga quadriradiata</i> Ruiz.& Pavon (<i>G.parviflora</i> var. <i>quadriradiata</i> Ruiz.& Pavon)	H	
<i>Helichrysum buddleoides</i> DC.	H	
<i>Phyllocephalum indicum</i> (Less.) Kirkman (<i>Centrantherum reticulatum</i>)	H	
<i>Senecio wightii</i> (W.) Benth.	H	
<i>Senecio lavandulaefolius</i> Wight	H	Endemic
<i>Senecio zeylanicus</i> DC.	H	
* <i>Sonchus wightianus</i> DC. (<i>S.arvensis</i>)	H	
<i>Spilanthes clava</i> DC. (<i>S.acmella</i>)	H	
<i>Vernonia anamudica</i> Shetty & Vivek.	S	Endemic

CAMPANULACEAE

* <i>Campanula fulgens</i> Wall.	H	
<i>Campanula alphonsii</i> Wall.	H	Endemic
<i>Lobelia nicotianaefolia</i> Heyne	S	
# <i>Lobelia leschenaultiana</i> (Presl) Skottsb. (<i>L.excelsa</i> Lesch.ex Roxb.)	S	
# <i>Wahlenbergia marginata</i> (Thunb.) DC. (<i>W.gracilis</i> DC.)	H	

VACCINIACEAE

Vaccinium leschenaultii W.

ERICACEAE

# <i>Gaultheria fragrantissima</i> Wall.	S	
<i>Rhododendron arboreum</i> Sm. ssp. <i>nilagiricum</i> (Zenk) Tagg.	T	Endemic

PRIMULACEAE

- Lysimachia leschenaultii* Duby.
Lysimachia deltoides W.

MYRSINACEAE

- Maesa indica* (Roxb.) A. DC.
(*M. indica* var. *perrottetiana* Cl.)

OLEACEAE

- Ligustrum perrottetii* A. DC.

GENTIANACEAE

- Exacum wightianum* Arn.
**Exacum atropurpureum* Bedd.
Gentiana quadrifaria Bl.
**Gentiana pedicellata* Wall.
Swertia corymbosa W.

SCROPHULARIACEAE

- **Calceolaria mexicana* Benth
**Lindernia* spp
Pedicularis zeylanica Benth.
**Pedicularis perrottetii* Benth
Sopubia trifida Ham.
Torenia bicolor Dalz.

LENTIBULARIACEAE

- Utricularia scandens* Benj. var. *scandens*
(*U. wallichiana* W.)
Utricularia caerulea L.
Utricularia graminifolia Vahl.

GESNERIACEAE

- **Didymocarpus macrostachya* Barnes

ACANTHACEAE

- Andrographis neesiana* W. H Endemic
Justicia japonica Thunb.
(*J. simplex* D. Don)
Phlebophyllum kunthianum Nees. S Endemic
**Strobilanthes foliosus* T. And. S Endemic
#**Strobilanthes perrottetianus* Nees.
#**Strobilanthes homotropus* Nees. S Endemic

LAMIACEAE

* <i>Anisomeles indica</i> O.Kze.	H	
* <i>Brunella vulgaris</i> L.	S	
<i>Clinopodium umbrosum</i> (Bieb.)Koch.	H	
(<i>Calamintha umbrosa</i> Benth.)		
* <i>Coleus barbatus</i> Benth.	S	
<i>Leucas vestita</i> var. <i>devikolemensis</i> Shetty & Vivek	H	Endemic
* <i>Leucas hirta</i> Spr.	H	
#* <i>Leucas helianthemifolia</i> Desf.	H	
<i>Leucas lancaeofolia</i> Desf.	H	
<i>Micromeria biflora</i> Benth.	H	
<i>Plectranthus wightii</i> Benth.	H	
<i>Pogostemon speciosus</i> Benth.	S	
<i>Pogostemon pubescens</i> Benth	S	
<i>Scutellaria barbata</i> D.Don.	H	
<i>Scutellaria</i> spp	H	

PLANTAGINACEAE

<i>Plantago erosa</i> Wall.	H	
(<i>P.major</i> auct non L.)		

CHENOPODIACEAE

* <i>Chenopodium ambrosioides</i> L.	S	
--------------------------------------	---	--

POLYGONACEAE

# <i>Polygonum nepalense</i> Meissn.	H	
(<i>P.punctatum</i> Buch-Ham.ex DC.		
* <i>Polygonum chinense</i> L.	S	

THYMELACEAE

<i>Gnidia glauca</i> (Fresen)Gilg.		
(<i>Lasiosiphon eriocephalus</i> (Meissn.)Decne.)	T	

EUPHORBIACEAE

<i>Euphorbia laeta</i> Heyne ex Roth.		
(<i>Euphorbia rothiana</i>) Spr.	H	
#* <i>Glochidion arboreum</i> W.	T	
<i>Phyllanthus rheedii</i> W.	H	
<i>Phyllanthus gardnerianus</i> (W.)Baill	H	

URTICACEAE

* <i>Laportea biflora</i>	S	
* <i>Pouzolzia accuminata</i>	H	
<i>Pouzolzia wightii</i> Benn	H	

ORCHIDACEAE

<i>Brachycorythis splendida</i> Summ.	H	Endemic
<i>Brachycorythis wightii</i> Summ.	H	Endemic
* <i>Disperis neilgherrensis</i> W.	H	
<i>Habenaria heyneana</i> Lindl.	H	
# <i>Habenaria perrottetiana</i> A.Rich		
* <i>Habenaria crassifolia</i> A.Rich.	H	Endemic
#* <i>Habenaria elliptica</i> W.	H	Endemic
#* <i>Habenaria rariflora</i> A.Rich.	H	
* <i>Habenaria longicorniculata</i> Grah.	H	Endemic
* <i>Habenaria barnesii</i> Summ.	H	
<i>Liparis wightiana</i> Thw.	H	
<i>Malaxis densiflora</i> (A.Rich)O.Kuntz.	H	Endemic
* <i>Malaxis intermedia</i> (A.Rich.)Seidenf		
* <i>Malaxis rheedii</i> Sw.	H	
# <i>Peristylus richardianus</i> W.	H	
* <i>Pachystoma senile</i> (Lindl.) Reichb. f.	H	
* <i>Peristylus spiralis</i> A.rich.	H	
<i>Satyrium nepalense</i> Don.	H	
# <i>Spiranthes sinensis</i> (Pers.)Ames.	H	
(<i>S.australis</i> Lindl.)		

HYPOXIDACEAE

<i>Curculigo orchioides</i> Gaertn.	H
* <i>Hypoxis aurea</i> Lour.	

LILIACEAE

<i>Asparagus laevissimus</i> Stued.	C
<i>Chlorophytum malabaricum</i> Baker	H
<i>Disporum leschenaultianum</i> D.Don	H
#* <i>Lilium wallichianum</i> J.A.&J.H.Sch. var. <i>neilgherrense</i> .(W.)Hara	H

XYRIDACEAE

<i>Xyris</i> spp	H
------------------	---

COMMELINACEAE

* <i>Commelina hirsuta</i> Cl.	H	Endemic
<i>Commelina clavata</i> Cl.	H	
* <i>Cyanotis arachnoidea</i> Cl.	H	
* <i>Cyanotis pilosa</i> Sch.	H	
* <i>Murdania dimorpha</i> (Dalz.)Bruk.	H	
(<i>Aneilema dimorphum</i> Dalz.)	H	

JUNCACEAE

- #**Juncus bufonius* L. H
- Juncus inflexus* L. H
(*J.glaucus* Erh.ex Sibth.)
- #**Luzula multiflora* (Retz.)Lejeune H Endemic
(*L.campestris* auct non DC.)

PALMACEAE

- **Phoenix humilis* Royle. T

ERIOCAULACEAE

- **Eriocaulon geoffreyi* Fyson H
- #*Eriocaulon collinum* Hk.f.
- #**Eriocaulon robustum* Stued.

CYPERACEAE

- Carex filicina* Nees. H
- Carex phacota*, Spr. H
- #*Carex* sp. H
- #**Cyperus cyperinus* (Retz.)Valck. H
(*Mariscus cyperinus* Vahl.)
- **Cyperus Kyllingia* Endl. H
- #**Cyperus sanguinolentus* Vall. H
- **Cyperus sesquiflorus* (Torr)Mattf.& Kuk. H
(*K.cylendrica*)
- Cyperus brevifolius* (Rottb.)Hassk. H
(*Kyllingia brevifolia* Roth.)
- **Eleocharis congesta* D.Don. H
- Fimbristylis kingii* Cl. H Endemic.
- #**Picris* sp. H
- Rhynchospora rugosa* (Vahl)Gale H
- Scirpus fluitans* Linn. H

POACEAE

- Agrostis peninsularis* Hook,f. H Endemic.
- Agrostis pilosula* Trin. H
- Andropogon lividus* Thw. H Endemic.
- Andropogon polyptychum* var. *polyptychum* H
- Andropogon polyptychum* var. *deccanensis* H
- Anthistiria ciliata* L.f. H
- Apocopis courtallumensis* (Steud)Henr. H
(*Apocopis wightii* Nees.)
- Arthraxon villosus* C.E.C.Fischer. H
- Arthraxon lanlceolatus* (Roxb.)Hochst. H
- Arundinella vaginata* Bor. H Endemic.
- Arundinella purpurea*Stued. H Endemic.

<i>Arundinella mesophylla</i> Nees.	H	
<i>Arundinella ciliata</i> (Roxb)Nees.	H	
<i>Arundinella tuberculata</i> Munro	H	
<i>Bothriochloa parameswaranii</i> Sreekumar et al.	H	Endemic
<i>Bothriochloa foulkesii</i> (Hook.f.)Henr.	H	
<i>Bothriochloa insculpata</i> (A.Rich.) A.Campus.	H	
<i>Brachiaria reptans</i> (Linn.)Gard.&C.E.Hubb.	H	
<i>Capillipedium assimile</i> (Steud)A.Camus		
<i>Chrysopogon zeylanicus</i> (Stued.)Thw.	H	
<i>Chrysopogon tadulingamii</i> Sreekumar et al.	H	Endemic.
# <i>Coelachne simpliciuscula</i> (stued.)Benth.	H	
<i>Coelachne perpusilla</i> (Stued.),Thw.	H	
<i>Cyrtococcum deccanense</i> Bor.	H	
# <i>Cymbopogon flexuosus</i> (Stued.)Wats.	H	
<i>Cynodon dactylon</i> (Linn.)Pers.	H	
# <i>Dichanthium oliganthum</i> (Stued.) Cope.	H	
(<i>D.polyptychum</i>)		
<i>Dichanthium foulkesii</i> (Hook f.)Jain and Despande.		
<i>Digitaria wallichiana</i> (Stued.)Stapf.	H	
<i>Eleusine indica</i> (Linn.) Gaertn.	H	
<i>Eragrostis unioides</i> (Retz.)Stued.	H	
<i>Eragrostis pilosa</i> (Linn) P.Beauv.	H	
<i>Eragrostis nigra</i> Steud.	H	
<i>Eulalia phaeothrix</i> (Hack)O.Kunz.	H	
<i>Eulalia thwaitesii</i> (Hack)O.Kunz.	H	
<i>Eulalia trispicata</i> (Schult)Henr.	H	
# <i>Garnotia exaristata</i> Gould.	H	
<i>Garnotia courtellensis</i> (Arn.& Nees)Thw.	H	
<i>Helictotrichon virescens</i> (Stued)Henr.	H	
<i>Heteropogon contortus</i> (Linn.)Roem & Shultz.	H	
# <i>Imperata cylindrica</i> (Linn.)Raeusch.	H	
<i>Isachne setosa</i> C.E.C.Fischer.	H	
# <i>Isachne fischeri</i> Bor.	H	Endemic.
# <i>Isachne bourneorum</i> C.E.C.Fischer.	H	Endemic.
<i>Ischaemum tadulingamii</i> N.C.Nair et al.	H	
<i>Ischaemum commutatum</i> Hack.	H	
<i>Ischaemum indicum</i> (Houtt.) Merrill.	H	
<i>Ischaemum nilagiricum</i> Hack.	H	
# <i>Jansenella griffithiana</i> (C.Muell.)Bor.	H	
<i>Oplismenus compositus</i> (Linn.)P.Beauv.	H	
<i>Panicum gardneri</i> Thw.	H	
<i>Paspalidum punctatum</i> (Burm.)A.Camus.	H	
<i>Poa annua</i> Linn.	H	
<i>Sacciolepis indica</i> (Linn.)A.Chase (<i>Aira indica</i>)		
<i>Setaria nervosum</i> (Rottl.)Stapf.	H	
<i>Setaria pumila</i> (Poir)Roem.& Schutt. (<i>S. glauca</i> Sensu Hook f.)	H	
<i>Setaria pallide</i>		
# <i>Themeda tremula</i> (Stued.)Hack.	H	
# <i>Themeda cymbaria</i> (Roxb)Hack.	H	
<i>Tripsogon bromoides</i> Roem & Schult.	H	

<i>Tripogon narayanii</i> P.V.Sreekumar et al.	H	Endemic.
<i>Tripogon anantaswamianus</i> P.V.Sreekumar et al.	H	Endemic.
<i>Zenkeria jainii</i> N.C.Nair et al.	H	Endemic.
<i>Zenkeria elegans</i> Trin.	H	

PTERIDOPHYTES

ASPLENIACEAE

<i>Asplenium unilaterale</i> Lam.	H	
-----------------------------------	---	--

GLEICHENIACEAE

**Dicranopteris linearis* (Burm. f) Underw
(*Gleichenia dichotama* Hook.)

LINDSAEACEAE

Lindsea odorata Roxb. Herb. Endemic
(*Lindsea cultrata* Sw.)
Sphaenomeris chinensis (Linn.)Maxon.

LYCOPODIACEAE

**Lycopodium cernuum* Linn. Herb. Endemic
Lycopodium spp

OSMUNDACEAE

Osmunda regalis Linn. Herb.

DENNSTAEDTIACEAE

Pteridium aquilinum (L.)Kuhn. Herb.

POLYPODIACEAE

Lepisorus nodus (Hook.)Ching Herb.

DAVALLIACEAE

**Leucostegia hymenophylloides* Presl. Herb.

* **specis reported in the present study**
species plotted in the scatter plot (Fig. 6.4)

H- Herb, S- Shrub, T- Tree



List of C4 and C3 Grasses found in ENP.

C4 Grasses

<i>Andropogon lividus</i> Thw.	Herb. Endemic.
<i>Andropogon polytychum</i> var. <i>polytychum</i>	Herb.
<i>Andropogon polytychum</i> var. <i>deccanensis</i>	Herb.
<i>Anthistiria ciliata</i> L.f.	Herb.
<i>Apocopsis courtallumensis</i> Steud.)Henr. (<i>Apocopsis wightii</i> Nees.)	Herb
<i>Arthraxon villosus</i> C.E.C.Fischer	Herb.
<i>Arthraxon lanceolatus</i> (Roxb.)Hochst.	Herb.
<i>Arundinella vaginata</i> Bor.	Herb. Endemic.
<i>Arundinella purpurea</i> Stued. Herb. Endemic.	
<i>Arundinella mesophylla</i> nees.	Herb.
<i>Arundinella ciliata</i> (Roxb)Nees.	Herb.
<i>Arundinella tuberculata</i> Munro	Herb
<i>Bothriochloa parameswaranii</i> Sreekumar et al.	Herb. Endemic
<i>Bothriochloa foulkesii</i> (Hook.f.)Henr.	Herb.
<i>Bothriochloa insculpata</i> (A.Rich.) A.Campus.	Herb.
<i>Brachiaria reptans</i> (L.)Gard.&C.E.Hubb.	Herb.
<i>Capillipedium assimile</i> (Steud)A.Camus	
<i>Chrysopogon zeylanicus</i> (Stued.)Thw.	Herb.
<i>Chrysopogon tadulingamii</i> Sreekumar et al.	Herb Endemic.
<i>Cyrtococcum deccanense</i> Bor.	Herb.
<i>Cymbopogon flexuosus</i> (Stued.)Wats.	Herb.
<i>Cynodon dactyon</i> (Linn.)Pers.	Herb.
<i>Dichanthium oliganthum</i> (Stued.) Cope. (<i>D.polytychum</i>)	Herb.
<i>Dichanthium foulkesii</i> (Hook f.)Jain and Despande.	
<i>Digitaria wallichiana</i> (Stued.)Stapf.	Herb.
<i>Eleusine indica</i> (Linn.) Gaertn.	Herb.
<i>Eragrostis unioloides</i> (Retz.)Stued.	Herb.
<i>Eragrostis pilosa</i> (Linn) P.Beauv.	Herb.
<i>Eragrostis nigra</i> Steud.	Herb
<i>Eulalia phaeothrix</i> (Hack)O.Kunz.	Herb.
<i>Eulalia thwaitesii</i> (Hack)O.Kuntze	Herb.
<i>Eulalia trispicata</i> (Schult)Henr.	Herb.
<i>Heteropogon contortus</i> (Linn.)Roem & Shultz.	Herb
<i>Imperata cylindrica</i> (Linn.)Raeusch.	Herb.
<i>Ischaemum tadulingamii</i> N.C.Nair et al.	Herb
<i>Ischaemum commutatum</i> Hack.	Herb.
<i>Ischaemum indicum</i> (Houtt.) Merrill.	Herb.
<i>Ischaemum nilagiricum</i> Hack.	Herb
<i>Sehima nervosum</i> (Rottl.)Stapf.	Herb.
<i>Setaria pumila</i> (Poir)Roem.&Schlt. (<i>S. glauca</i> Senu Hook f.)	Herb
<i>Setaria pallide</i>	
<i>Themeda tremula</i> (Stued.)Hack.	Herb.
<i>Themeda cymbaria</i> (Roxb.)Hack.	Herb.

C₃ Grasses

<i>Tripogon bromoides</i> Roem & Schult.	Herb.
<i>Tripogon narayanii</i> Sreekumar et al.	Herb. Endemic.
<i>Tripogon anantaswamianus</i> Sreekumar et al.	Herb. Endemic.
<i>Zenkeria jainii</i> N.C.Nair et al.	Herb. Endemic.
<i>Zenkeria elegans</i> Trin.	Herb.
<i>Agrostis peninsularis</i> Hk.f.	Herb. Endemic.
<i>Agrostis pilosula</i> Trin.	Herb.
<i>Jansenella griffithiana</i> (C.Muell.)Bor.	Herb.
<i>Oplismenus compositus</i> (Linn.)P.Beauv.	Herb.
<i>Panicum gardneri</i> Thw.	Herb.
<i>Paspalidum punctatum</i> (Burm.)A.Camus.	Herb.
<i>Poa annua</i> Linn.	Herb.
<i>Sacciolepis indica</i> (Linn.)A.Chase (<i>Aira indica</i>)	
<i>Isachne setosa</i> C.E.C.Fischer.	Herb.
<i>Isachne fischeri</i> Bor.	Herb. Endemic.
<i>Isachne bourneorum</i> C.E.C.Fischer.	Herb. Endemic.
<i>Garnotia exaristata</i> Gould.	Herb.
<i>Garnotia courtellensis</i> (Arn.& Nees)Thw.	Herb.
<i>Helictotrichon virescens</i> (Stued)Henr.	Herb.
<i>Coelachne simpliciuscula</i> (stued.)Benth.	Herb.
<i>Coelachne perpusilla</i> (Stued.),Thw.	Herb.



List of rare and threatened species found in the grasslands of ENP.

Poaceae

- Anthoxanthum borii*, Jain.
Arundinella vaginata Bor.
Isachne fischerii Fischer.
I. setosa, Fischer.
Andropogon lividus Thawits.
Arthraxon lanceolatus (Roxb.) Hochst

Orchidaceae

- Brachycorythis splendida*.
Brachycorythis wigtii.
Disperis neilgherrensis Wight.
Habenaria perrottetiana A.Rich.
Habenaria barnesii Summerhayes & Fischer
Spiranthes sinensis (Pears) Ames.
Pachystoma senile (Lindl.) Reichb.f.

Asteraceae

- Anaphalis barnesii*, Fischer.

Balsaminae

- Impatiens chinensis* L.
Impatiens coelotropis
Impatiens pandata Barnes

Gesneriaceae

- Didymocarpus macrostachya* Barnes

Campanulaceae

- Campanula alphonsii* Wallich

Commelinaceae

- Commelina hirsuta* (Wight) Clarke.

Juncaceae

- Luzula multiflora* (Retz.) Lejeune
(L.campestris)

Rubiaceae

- Hedyotis buxifolia* Bedd.
H.swertiodes

Hypericaceae

- Hypericum japonicum*, Thumb.

Apiaceae

- Pimpinella pulneyensis*, Gamb.
Vanasushava pedata, (W) Mukh & Const.

Liliaceae

Chlorophytum malabaricum, Bak.

Lilium wallichianum var. *neilgherrense*, W.

Fabaceae

Crotalaria fysonii, Dunn.

Srophulariaceae

Pedicularis zeylanica, Benth.



Appendix IV

Grassland flora of ENP and their affinities with other phytogeographic regions.

SL. NO.	Name of genera	Valley of Flowers NP (W.Himalaya)	Khasi hills	Eastern Ghats	Patanas (Sri Lanka)	Pleistocene Flora.
1	<i>Artemisia</i>	+	-	-	+	-
2	<i>Anaphalis</i>	+	-	-	-	-
3	<i>Asplenium</i>	+	+	-	-	-
4	<i>Berberis</i>	+	-	-	+	-
5	<i>Bupleurum</i>	+	-	-	-	+
6	<i>Calamintha</i>	+	-	+	+	-
7	<i>Cardamine</i>	+	-	-	+	-
8	<i>Carex</i>	+	-	-	-	-
9	<i>Chenopodium</i>	+	-	-	-	-
10	<i>Erigeron</i>	+	-	-	-	+
11	<i>Euphorbia</i>	+	-	-	-	+
12	<i>Gentiana</i>	+	-	-	-	-
13	<i>Gaultheria</i>	+	-	-	+	-
14	<i>Habenaria</i>	+	-	-	-	-

35	<i>Viola</i>	+	-	-	+	-
36	<i>Utricularia</i>	-	-	-	+	-
37	<i>Exacum</i>	-	-	-	+	+
38	<i>Eriocaulon</i>	-	+	-	+	-
39	<i>Geranium</i>	-	-	-	+	-
40	<i>Vaccinium</i>	-	-	-	+	-
41	<i>Rhododendron</i>	-	-	-	+	-
42	<i>Anotis</i>	-	-	+	-	-
43	<i>Vernonia</i>	-	-	-	-	+
44	<i>Arisaema</i>	-	-	-	-	+
45	<i>Osbeckia</i>	-	-	+	-	-
46	<i>Andropogon</i>	-	-	+	-	-
47	<i>Justicia</i>	-	-	+	-	-
48	<i>Flemingia</i>	-	+	-	-	-
49	<i>Fimbristylis</i>	-	+	-	-	-
50	<i>Dichrocephalus</i>	-	+	+	-	-
51	<i>Anemone</i>	-	-	-	+	-
52	<i>Agrostis pilosula</i>	+	-	-	-	-
53	<i>Anemone rivularis</i>	+	+	+	-	+
54	<i>Geranium nepalense</i>	+	+	-	-	+

55	<i>Helictotrichon virescens</i>	+	-	-	-	-	-	-
56	<i>Juncus bufonius</i>	+	-	-	-	-	-	-
57	<i>Parochaetus communis</i>	+	-	+	-	-	-	+
58	<i>Plantago erosa</i>	+	+	-	-	-	-	-
59	<i>Polygonum nepalense</i>	+	+	-	-	-	-	-
60	<i>Rhododendron arboreum</i>	+	+	-	-	-	-	-
61	<i>Satyrium nepalens</i>	+	-	+	-	-	-	+
62	<i>Anisomeles indica</i>	+	-	-	-	-	-	-
63	<i>Carex filicina</i>	+	+	-	-	-	-	-
64	<i>Chenopodium ambrosioides</i>	+	-	-	-	-	-	-
65	<i>Cyanodon dactylon</i>	+	+	-	-	-	-	-
66	<i>Cyperus brevifolius</i>	+	-	-	-	-	-	-
67	<i>Cyperus sanguinolentus</i>	+	-	-	-	-	-	-
68	<i>Eleusine indica</i>	+	-	-	-	-	-	-
69	<i>Eragrostis nigra</i>	+	+	-	-	-	-	-
70	<i>Eragrostis uniolooides</i>	+	+	-	-	-	-	-
71	<i>Gentiana pedicellata</i>	+	-	-	-	-	-	-
72	<i>Heteropogon contortus</i>	+	+	-	-	-	-	-
73	<i>Hypoxis aurea</i>	+	-	-	-	-	-	-
74	<i>Luzula multiflora</i>	+	-	-	-	-	-	-

95	<i>Wahlenbergia marginata</i>	-	+	-	+	-
96	<i>Oxalis corniculata</i>	-	-	-	+	-
97	<i>Eulalia trispicata</i>	-	-	+	+	-
98	<i>Tripogon bromoides</i>	-	-	+	+	-
99	<i>Bidens pilosa</i>	-	+	+	+	-
100	<i>Blumea alata</i>	-	-	+	+	-
101	<i>Galinsoga parviflora</i>	-	+	+	+	-
102	<i>Coryza bonariensis</i>	-	-	+	+	-
103	<i>Emilia sonchifolia</i>	-	+	+	+	-
104	<i>Helichrysum buddleioides</i>	-	-	-	+	-
105	<i>Campanula fulgens</i>	-	+	-	+	-
106	<i>Lobelia nicotianifolia</i>	-	+	-	+	-
107	<i>Lobelia leschenaultiana</i>	-	-	-	+	-
108	<i>Viola patrinii</i>	-	+	+	-	+
109	<i>Polygala sibirica</i>	-	+	-	-	+
110	<i>Berberis tinctoria</i>	-	+	+	-	-
111	<i>Exacum perrottettii</i>	-	-	+	+	-
112	<i>Ranunculus reniformis</i>	-	+	-	-	-
113	<i>Cirsium wallichii</i>	-	+	-	-	-
114	<i>Lysimachia deltoidea</i>	-	+	-	-	-

115	<i>Exacum atropurpureum</i>	-	-	+	-	-	-	-
116	<i>Exacum wightianum</i>	-	-	+	-	-	-	-
117	<i>Thalictrum japonicum</i>	-	-	+	-	-	-	-
118	<i>Parnassia wightiana</i>	-	-	+	-	-	-	-
119	<i>Lactuca hastata</i>	-	-	+	-	-	-	-
120	<i>Gaultheria fragrantissima</i>	-	-	+	-	-	-	-
121	<i>Polygala japonica</i>	-	-	+	-	-	-	-
122	<i>Triumfeta pilosa</i>	-	-	+	-	-	-	-
123	<i>Urena lobata</i>	-	-	+	-	-	-	-
124	<i>Flemingia strobilifera</i>	-	-	+	-	-	-	-
125	<i>Smithia blanda</i>	-	-	+	-	-	-	+
126	<i>Setaria glauca</i>	-	-	+	-	-	-	+
127	<i>Drosera peltata</i>	-	-	+	-	-	-	+
128	<i>Artemisia nilagirica</i>	-	-	+	-	-	-	-
129	<i>Laurenbergia coccinea</i>	-	-	-	-	-	-	+
130	<i>Pimpinella candolleana</i>	-	-	-	-	-	-	+
131	<i>Phlebophyllum kumihianum</i>	-	-	-	-	-	-	+
132	<i>Mussaenda hirsutissima</i>	-	-	-	-	-	-	+
133	<i>Malaxis rheedii</i>	-	-	-	-	-	-	+
134	<i>Linum mysoreense</i>	-	-	-	-	-	-	+

156	<i>Habenaria longicorniculata</i>	-	-	+	-	-
157	<i>Habenaria heyneana</i>	-	-	+	-	-
158	<i>Habenaria rariflora</i>	-	-	+	-	-
159	<i>Sonchus wightianus</i>	-	-	+	-	-
160	<i>Sweritia corymbosa</i>	-	-	+	-	-
161	<i>Utricularia graminifolia</i>	-	-	+	-	-
162	<i>Zenkeria elegans</i>	-	-	+	-	-

(+ = common genera, - = no affinity)

