



सत्यमेव जयते



STATE ANIMAL, BIRD, TREE AND FLOWER OF INDIA

STATE ANIMAL, BIRD, TREE AND FLOWER OF INDIA

---

**WILDLIFE INSTITUTE OF INDIA**

P.O. Box # 18, Chandrabani

Dehradun - 248 001 (Uttarakhand)

Tele: (0135) 2640100, 2640114-115; Fax: 0135-2640117

Website: [www.wii.gov.in](http://www.wii.gov.in); Email: [wii.gov.in](mailto:wii.gov.in)

---




*Contents of this book may be freely used for non-commercial purposes with due acknowledgment of the source.*

---

<b>Compiled &amp; Edited :</b>	Bitapi C. Sinha
<b>Layout &amp; Designing:</b>	Kuldeep Chauhan
<b>Maps</b>	Dr. Panna Lal
<b>Editorial Support:</b>	K.K. Shrivastava
<b>Photo (Cover)</b>	G.S. Bhardwaj, Vinod Verma, Bitapi C. Sinha, Kuldeep Chauhan & Udayan Borthakur
<b>Design &amp; Print</b>	Xpressions Print & Graphics

---



# CONTENT

---

- |              |   |              |   |
|--------------|---|--------------|---|
| <b>01-02</b> |  Annotations       | <b>23-24</b> |  Himachal Pradesh |
| <b>03-04</b> |  India             | <b>25-26</b> |  Jammu & Kashmir  |
| <b>05-06</b> |  Andhra Pradesh    | <b>27-28</b> |  Jharkhand        |
| <b>07-08</b> |  Arunachal Pradesh | <b>29-30</b> |  Karnataka        |
| <b>09-10</b> |  Assam             | <b>31-32</b> |  Kerala           |
| <b>11-12</b> |  Bihar             | <b>33-34</b> |  Madhya Pradesh   |
| <b>13-14</b> |  Chhattisgarh    | <b>35-36</b> |  Maharashtra    |
| <b>15-16</b> |  Delhi           | <b>37-38</b> |  Manipur        |
| <b>17-18</b> |  Goa             | <b>39-40</b> |  Meghalaya      |
| <b>19-20</b> |  Gujarat         | <b>41-42</b> |  Mizoram        |
| <b>21-22</b> |  Haryana         | <b>43-44</b> |  Nagaland       |

- 45-46** ●▶ Odisha
- 47-48** ●▶ Punjab
- 49-50** ●▶ Rajasthan
- 51-52** ●▶ Sikkim
- 53-54** ●▶ Tamil Nadu
- 55-56** ●▶ Telangana
- 57-58** ●▶ Tripura
- 59-60** ●▶ Uttarakhand
- 61-62** ●▶ Uttar Pradesh
- 63-64** ●▶ West Bengal
- 65-66** ●▶ Andman & Nicobar

- 67** ●▶ Chandigarh
- 68** ●▶ Daman & Diu
- 69-70** ●▶ Dadra & Nagar Haveli
- 71-72** ●▶ Lakshadweep
- 73-74** ●▶ Puducherry
- 75-76** ●▶ Icon at a glance
- 77-78** ●▶ Tiger Reserves
- 79** ●▶ Biosphere Reserve
- 80-83** ●▶ Conservation Reserve
- 84-85** ●▶ Community Reserve



सत्यमेव जयते



Ministry of Environment, Forest  
& Climate Change



**Dr. Harsh Vardhan**

Union Cabinet Minister  
Ministry of Environment,  
Forest & Climate Change  
Government of India

I am pleased to note that the updated publication on State Animals, Birds, Trees and Flowers of India has been brought out by the Wildlife Institute of India. India is a mega-biodiversity country blessed with an intricate tapestry of varied landscapes with unique plant and animal life interwoven into an equally rich cultural diversity.

The importance of the India's flora and fauna is in one way demonstrated through the designation of not only the national animal and national bird but also through that done by the States/UTs across the country. These are symbols of our biodiversity chosen by each State/UT to represent their unique richness and are a useful means of reaching out to the public especially children and youth.

I appreciate the efforts of the Wildlife Institute of India in bringing out this publication and encourage its wide dissemination and outreach.

21, September, 2017

---

# MESSAGE



भारतीय वन्यजीव संस्थान  
Wildlife Institute of India



**Dr. V.B. Mathur**

Director

Wildlife Institute of India

Declaration of state animals, birds, trees and flowers was initiated over three decades ago when the Department of Environment, Government of India requested all States and Union Territories (UTs) to select their respective symbols. Most States and UTs responded promptly with their chosen symbols while as new States were formed, the process was taken up in these States as well. These symbols have been carefully chosen by the States/UTs to depict their own special and unique biodiversity, and while some symbols were chosen for their charisma or rarity and conservation priority, others were chosen for their popularity or celebrated in local culture. They are an important means of outreach for raising awareness about flora and fauna particularly amongst students and the youth.

It is also important to look beyond the symbolism and appreciate the rich biodiversity that these state animals, birds, trees and flowers represent, understand the threats that biodiversity faces, and make efforts to protect and conserve it.

The publication of this book on state animals, birds, trees and flowers is a step in this direction. Information that is relevant to flora and fauna of the different parts of the country has been collated and is presented along with distribution maps in a readily accessible manner. We hope that the readers will find it useful and interesting and will enhance their knowledge of the biodiversity of our country.

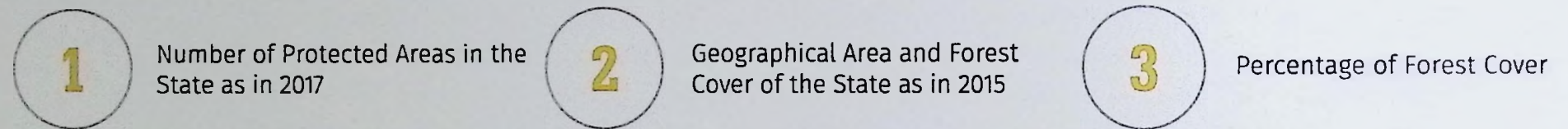
**Dr. V.B. Mathur**

September, 2017

# FOREWORD

# ANNOTATIONS

The book includes textual and pictorial information. This example shows how the information is organised:



CITES: Convention on International Trade in Endangered Species of wild fauna and flora  
 WLPA: Wildlife (Protection) Act, 1972  
 IUCN: International Union for Conservation of Nature  
 WPA: World Pheasant Association  
 BNHS: Bombay Natural History Society

4

Common name and the scientific name of the species

5

Protected status of the species (refer to box for details)

6

Picture of the species

6

© G.S. Bhardwaj

© Jyotirmay Jenna



State Animal  
**Blackbuck** (*Antelope cervicapra*)

**Protection Status**  
 CITES : Not Listed  
 WLPA : Schedule I  
 IUCN : Near Threatened

State Bird  
**Indian Roller** (*Coracias benghalensis*)

**Protection Status**  
 CITES : No Listed  
 WLPA : Schedule IV  
 IUCN : Least Concern

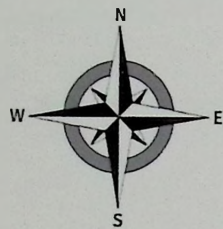
5

State Tree  
**Neem** (*Azadirachta indica*)

4

State Flower  
**Lotus** (*Nelumbo nucifera*)

# INDIA



0 250 500 1,000 km



© Udayan Borthakur

© Vinod Verma



National Animal  
Tiger (*Panthera tigris*)

Protection Status  
CITES : Appendix I  
WLPA : Schedule I  
IUCN : Endangered



National Bird  
Peacock (*Pavo cristatus*)

Protection Status  
CITES : No Listed  
WLPA : Schedule I  
IUCN : Least Concern

## CONSERVATION AREAS

**103** National  
Parks

**543** Sanctuaries

**50** Tiger  
Reserves

**18** Biosphere  
Reserves

**73** Conservation  
Reserves

**44** Community  
Reserves

**32,87,263 KM<sup>2</sup>** Geographical  
Area

**7,01,673 KM<sup>2</sup>** Forest  
Cover

**21.34%**

© Kuldeep Chauhan



National Tree  
**Banyan** (*Ficus benghalensis*)

© Udayan Borthakur

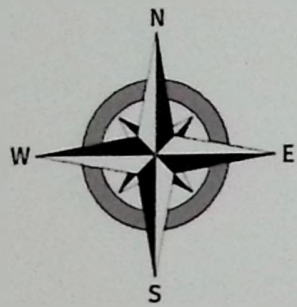


National Flower  
**Lotus** (*Nelumbo nucifera*)



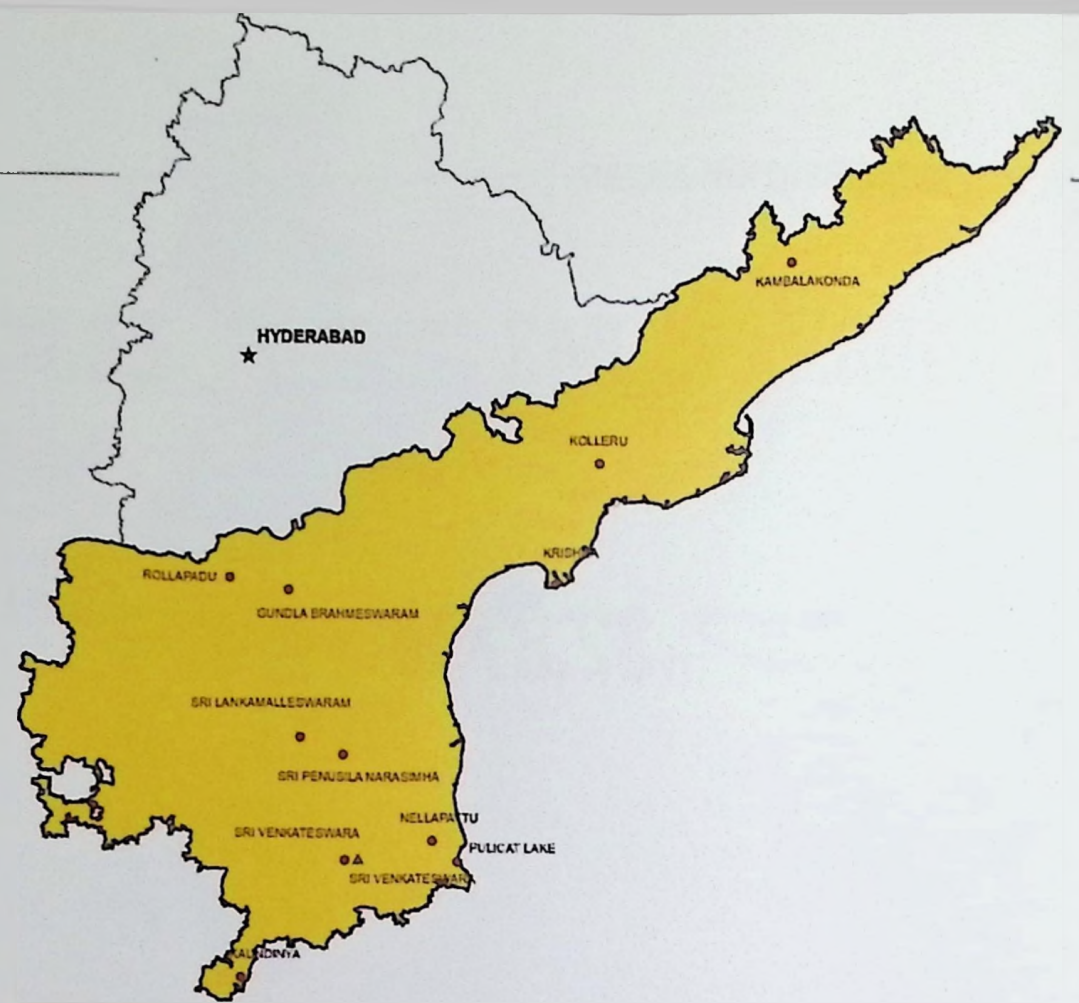
National Aquatic Animal  
**Gangetic Dolphin** (*Platanista gangetica*)

# ANDHRA PRADESH



- Wildlife Sanctuary
- ▲ National Park
- ★ State Capital

0 62.5 125 250 km



© G.S. Bhardwaj



State Animal  
**Blackbuck** (*Antelope cervicapra*)

*Protection Status*  
CITES : Not Listed  
WLPA : Schedule I  
IUCN : Near Threatened

© Jyotirmay Jenna



State Bird  
**Indian Roller** (*Coracias benghalensis*)

*Protection Status*  
CITES : No Listed  
WLPA : Schedule IV  
IUCN : Least Concern

### CONSERVATION AREAS

**2** National Parks

**13** Sanctuaries

**1** Tiger Reserves

**1** Biosphere Reserves

**0** Conservation Reserves

**0** Community Reserves

**160,204 KM<sup>2</sup>** Geographical Area

**24,424 KM<sup>2</sup>** Forest Cover

**15.24%**

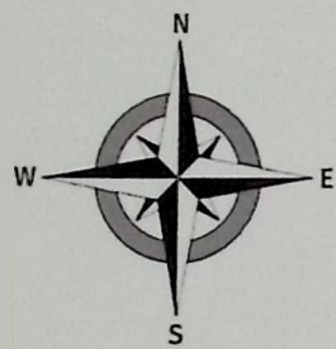


State Tree  
**Neem** (*Azadirachta indica*)



State Flower  
**Lotus** (*Nelumbo nucifera*)

# ARUNACHAL PRADESH



- Wildlife Sanctuary
- ▲ National Park
- ★ State Capital

0 25 50 100 km



© Bitapi C. Sinha

© Bitapi C. Sinha



**State Animal**  
**Hoolock (*Hylebetes hoolock*)**

*Protection Status*  
CITES : Appendix I  
WLPA : Schedule I  
IUCN : Not Listed

**State Bird**  
**Great Hornbill (*Buceros bicornis*)**

*Protection Status*  
CITES : Appendix I  
WLPA : Schedule I  
IUCN : Near Threatened

## CONSERVATION AREAS

**2** National Parks

**11** Sanctuaries

**3** Tiger Reserves

**1** Biosphere Reserves

**0** Conservation Reserves

**0** Community Reserves

**83,743 KM<sup>2</sup>** Geographical Area

**67,248 KM<sup>2</sup>** Forest Cover

**80.30%**

© Jis Sebastian



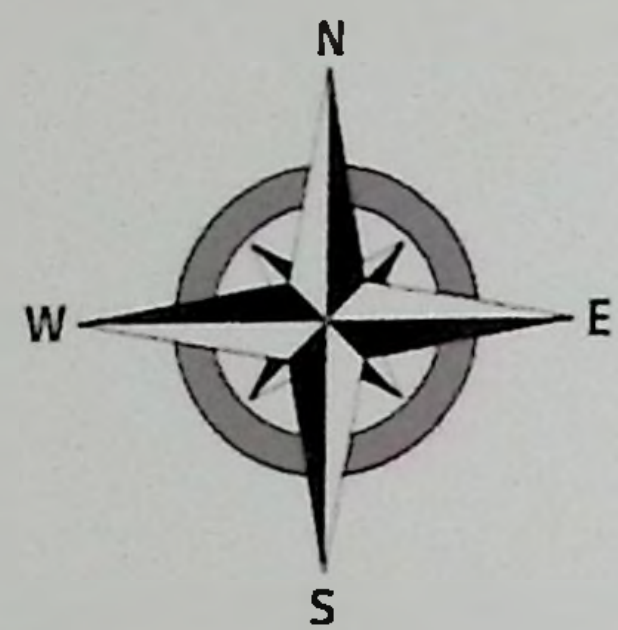
State Tree  
**Hollong** (*Dipterocarpus retusus*)

© Jeewan S. Jalal

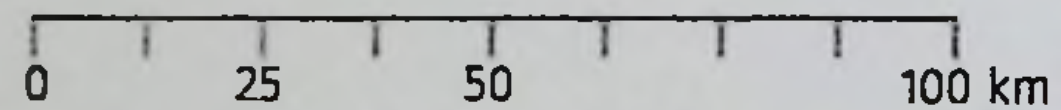


State Flower  
**Fox-tail orchid** (*Rhynchostylis ratusa*)

# ASSAM




- Wildlife Sanctuary
- ▲ National Park
- ★ State Capital



© Bitapi C. Sinha

© G.S. Bhardwaj



**State Animal**  
**One-horned Rhinoceros (*Rhinoceros unicornis*)**

*Protection Status*  
 CITES : Appendix I  
 WLPA : Schedule I  
 IUCN : Vulnerable

**State Bird**  
**White-winged Wood Duck (*Cairina scutulata*)**

*Protection Status*  
 CITES : Appendix I  
 WLPA : Schedule I  
 IUCN : Endangered

## CONSERVATION AREAS

5 National Parks

18 Sanctuaries

4 Tiger Reserves

2 Biosphere Reserves

0 Conservation Reserves

0 Community Reserves

78,438 KM<sup>2</sup> Geographical Area

27,623 KM<sup>2</sup> Forest Cover

⊙ 35.22%


© flickr.com



State Tree

**Hollong** (*Dipterocarpus macrocarpus*)

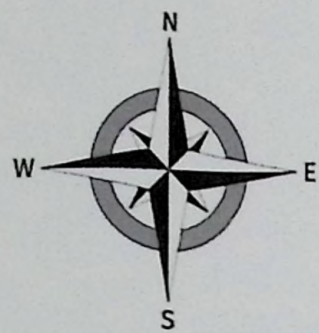
© Jeewan S. Jalal



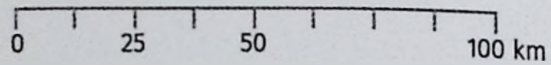
State Flower

**Fox-tail orchid** (*Rhynchosstylis ratusa*)

# BIHAR



- Wildlife Sanctuary
- ▲ National Park
- ★ State Capital



© Jyotirmay Jenna

© A. Pragatheesh



**State Animal**  
**Gaur or Indian Bison (*Bos gaurus*)**

*Protection Status*  
 CITES : Appendix I  
 WLPA : Schedule I  
 IUCN : Vulnerable



**State Bird**  
**House Sparrow (*Passer domesticus*)**

*Protection Status*  
 CITES : Not Listed  
 WLPA : Not Listed  
 IUCN : Least Concern

## CONSERVATION AREAS

1 National  
Parks

12 Sanctuaries

1 Tiger  
Reserves

0 Biosphere  
Reserves

0 Conservation  
Reserves

0 Community  
Reserves

94,163 KM<sup>2</sup> Geographical  
Area

7,288 KM<sup>2</sup> Forest  
Cover

⊙ 7.74%

© Vinod Verma

© Benary.com



State Tree  
Peepal (*Ficus religiosa*)

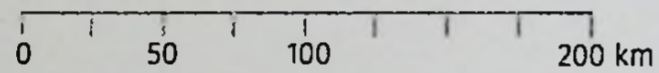


State Flower  
Marigold (*Tagetes erecta*)

# CHHATTISGARH



- Wildlife Sanctuary
- ▲ National Park
- ★ State Capital



© Rajendra Mishra

© G.S. Bhardwaj



State Animal  
**Wild Buffalo (*Bulbalus bubalis*)**

*Protection Status*  
CITES : Not Listed  
WLPA : Schedule I  
IUCN : Not Listed



State Bird  
**Hill Myna (*Gracula religiosa*)**

*Protection Status*  
CITES : Appendix II  
WLPA : Schedule I  
IUCN : Least Concern

## CONSERVATION AREAS

**3** National  
Parks

**11** Sanctuaries

**3** Tiger  
Reserves

**1** Biosphere  
Reserves

**0** Conservation  
Reserves

**0** Community  
Reserves

**135,191 KM<sup>2</sup>** Geographical  
Area

**55,586 KM<sup>2</sup>** Forest  
Cover

**41.12%**

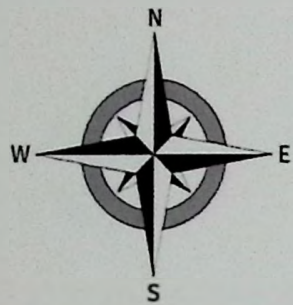


State Tree  
Sal (*Shorea robusta*)

TO BE DECLARED

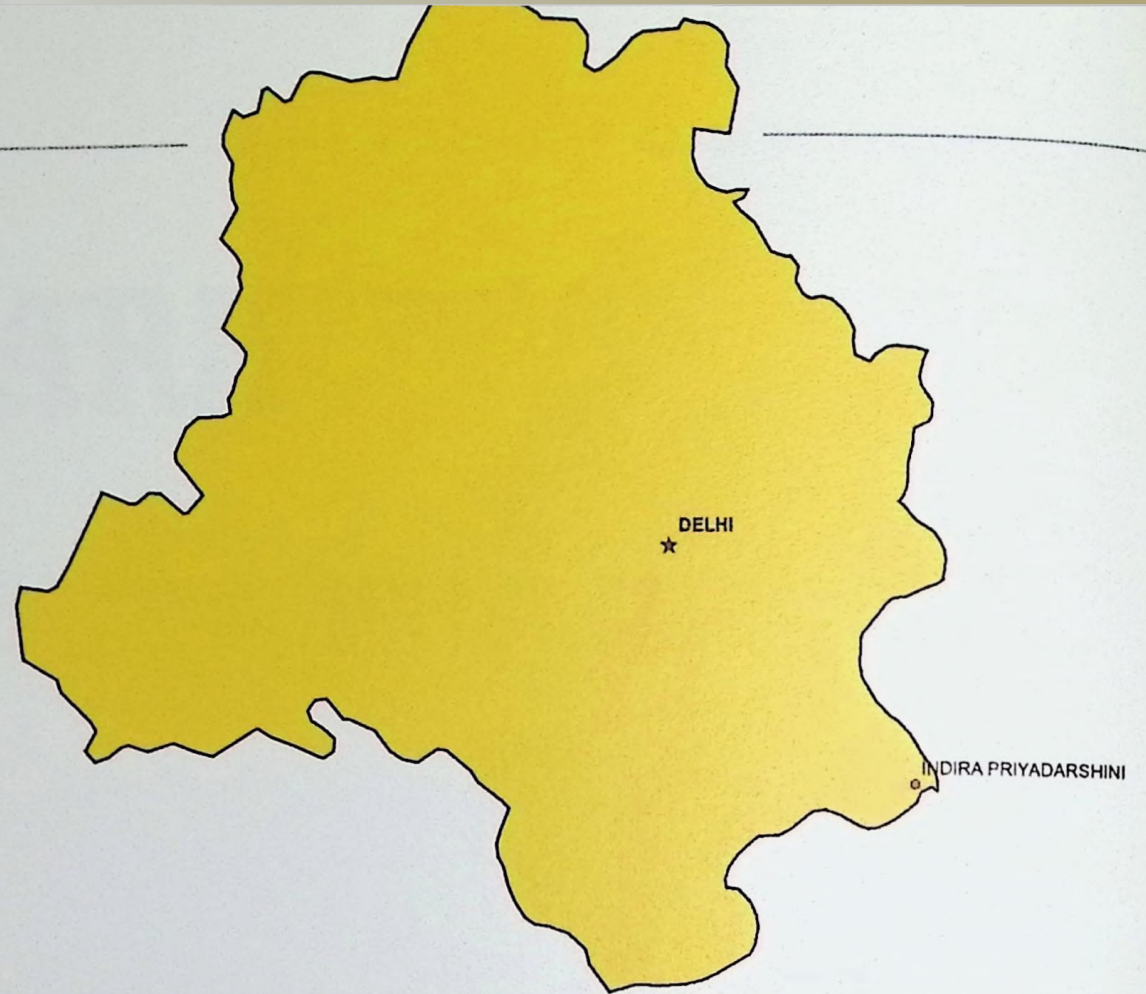
State Flower

# DELHI



- Wildlife Sanctuary
- ▲ National Park
- ★ State Capital

0 5 10 20 km



© A. Pragatheesh

TO BE DECLARED



State Animal

State Bird  
**House Sparrow** (*Passer domesticus*)

*Protection Status*  
CITES : Not Listed  
WLPA : Not Listed  
IUCN : Least Concern

### CONSERVATION AREAS

0 National Parks

1 Sanctuaries

0 Tiger Reserves

0 Biosphere Reserves

0 Conservation Reserves

0 Community Reserves

1483 KM<sup>2</sup> Geographical Area

188.77 KM<sup>2</sup> Forest Cover

⊙ 12.73%

TO BE DECLARED

TO BE DECLARED


State Tree

State Flower

# GOA



- Wildlife Sanctuary
- ▲ National Park
- ★ State Capital



© Jyotirmay jenna

© Rohan Kamath



**State Animal**  
**Gaur or Indian Bison (*Bos gaurus*)**

*Protection Status*  
 CITES : Appendix I  
 WLPA : Schedule I  
 IUCN : Vulnerable



**State Bird**  
**Ruby-throated Yellow Bulbul**  
*Pycnonotus (melanicterus) gularis*

*Protection Status*  
 CITES : Not Listed  
 WLPA : Schedule IV  
 IUCN : Least Concern

## CONSERVATION AREAS

1 National  
Parks

6 Sanctuaries

0 Tiger  
Reserves

0 Biosphere  
Reserves

0 Conservation  
Reserves

0 Community  
Reserves

3,702 KM<sup>2</sup> Geographical  
Area

2,224 KM<sup>2</sup> Forest  
Cover

⊙ 60.08%

© Jagdish Chandra

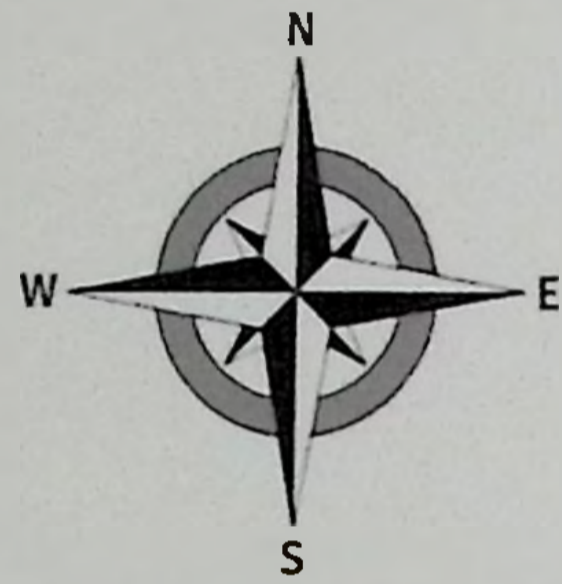


State Tree  
**Matti, Marat** (*Terminalia crenulata*)

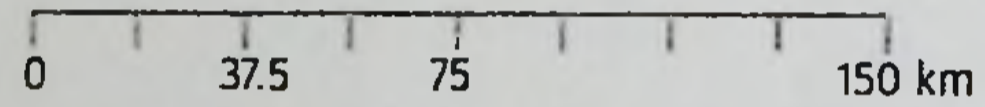
TO BE DECLARED

State Flower

# GUJARAT



- Wildlife Sanctuary
- ▲ National Park
- ★ State Capital



© Kaushik Banerjee

© Md. Zahir



**State Animal**  
**Lion (*Panthera leo persica*)**

**Protection Status**  
 CITES : Appendix I  
 WLPA : Schedule I  
 IUCN : Endangered



**State Bird**  
**Greater Flamingo (*Phoenicopterus ruber*)**

**Protection Status**  
 CITES : Appendix II  
 WLPA : Schedule IV  
 IUCN : Least Concern

## CONSERVATION AREAS

**4** National  
Parks

**23** Sanctuaries

**0** Tiger  
Reserves

**1** Biosphere  
Reserves

**1** Conservation  
Reserves

**0** Community  
Reserves

**196,022 KM<sup>2</sup>** Geographical  
Area

**14,660 KM<sup>2</sup>** Forest  
Cover

**7.48%**

© Vinod Verma

© Benary.com

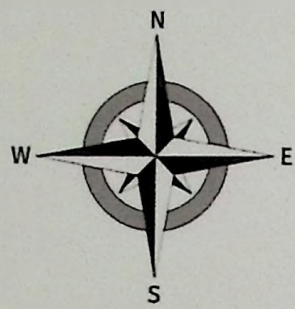


State Tree  
**Banyan** (*Ficus benghalensis*)



State Flower  
**Marigold** (*Tagetes erecta*)

# HARYANA



- Wildlife Sanctuary
- ▲ National Park
- ★ State Capital

0 25 50 100 km



© G.S. Bhardwaj

© I.P. Bopanna



State Animal  
**Blackbuck** (*Antelope cervicapra*)

Protection Status  
CITES : Not Listed  
WLPA : Schedule I  
IUCN : Near Threatened



State Bird  
**Black Francolin** (*Francolinus francolinus*)

Protection Status  
CITES : Not Listed  
WLPA : Schedule IV  
IUCN : Least Concern

### CONSERVATION AREAS

2 National Parks

8 Sanctuaries

0 Tiger Reserves

0 Biosphere Reserves

2 Conservation Reserves

0 Community Reserves

44,212 KM<sup>2</sup> Geographical Area

1,584 KM<sup>2</sup> Forest Cover

3.58 %

© Vinod Verma



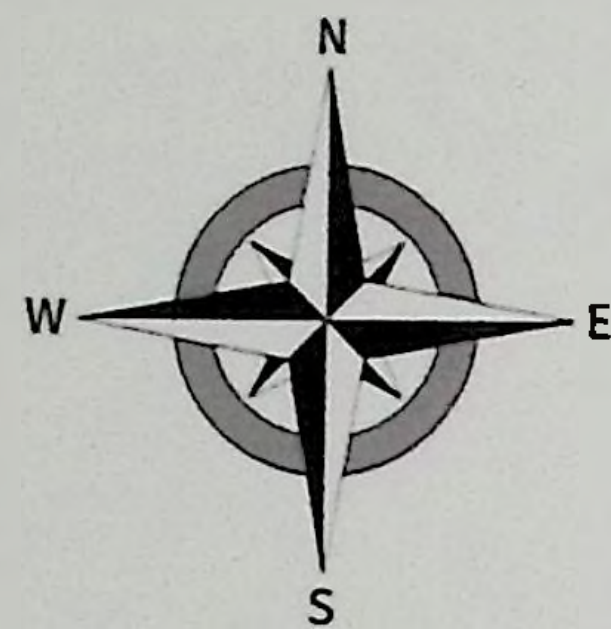
State Tree  
**Pipal** (*Ficus religiosa*)

© Bitapi C. Sinha




State Flower  
**Lotus** (*Nelumbo nucifera*)

# HIMACHAL PRADESH



- Wildlife Sanctuary
- ▲ National Park
- ★ State Capital



© Sitendu Goswami

© K. Ramesh




State Animal  
**Snow Leopard (*Uncia uncia*)**

*Protection Status*  
 CITES : Appendix I  
 WLPA : Schedule I  
 IUCN : Endangered

State Bird  
**Western Tragopan (*Tragopan melanocephalus*)**

*Protection Status*  
 CITES : Appendix I  
 WLPA : Schedule I  
 IUCN : Vulnerable


**CONSERVATION AREAS**

<b>5</b> National Parks	<b>28</b> Sanctuaries	<b>0</b> Tiger Reserves	<b>1</b> Biosphere Reserves	<b>3</b> Conservation Reserves
<b>0</b> Community Reserves	<b>55,673 KM<sup>2</sup></b> Geographical Area	<b>14,696 KM<sup>2</sup></b> Forest Cover	<b>26,40 %</b> 	



© Kuldeep Chauhan

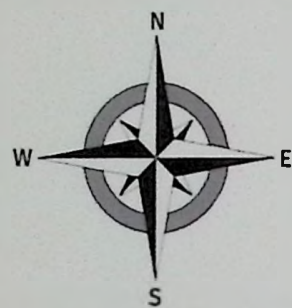
State Tree  
Deodar (*Cedrus deodara*)



© B.S. Adhikari

State Flower  
Pink Rhododendron (*Rhododendron campanilatum*)

# JAMMU & KASHMIR



- Wildlife Sanctuary
- △ National Park
- ★ State Capital

0 50 100 200 km



© DWP, J&K

© David Blank



State Animal  
Hangul or Kashmir Stag (*Cervus elaphus hanglu*)

Protection Status  
CITES : Appendix I  
WLPA : Schedule I  
IUCN : Endangered



State Bird  
Black-necked Crane (*Grus nigricollis*)

Protection Status  
CITES : Appendix I  
WLPA : Schedule IV  
IUCN : Vulnerable

## CONSERVATION AREAS

**4** National  
Parks

**15** Sanctuaries

**0** Tiger  
Reserves

**0** Biosphere  
Reserves

**34** Conservation  
Reserves

**0** Community  
Reserves

**222,236 KM<sup>2</sup>** Geographical  
Area

**22,988 KM<sup>2</sup>** Forest  
Cover

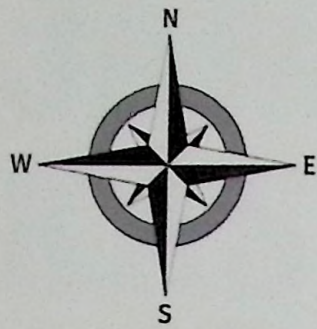
**10,34 %**

© Bitapi C. Sinha

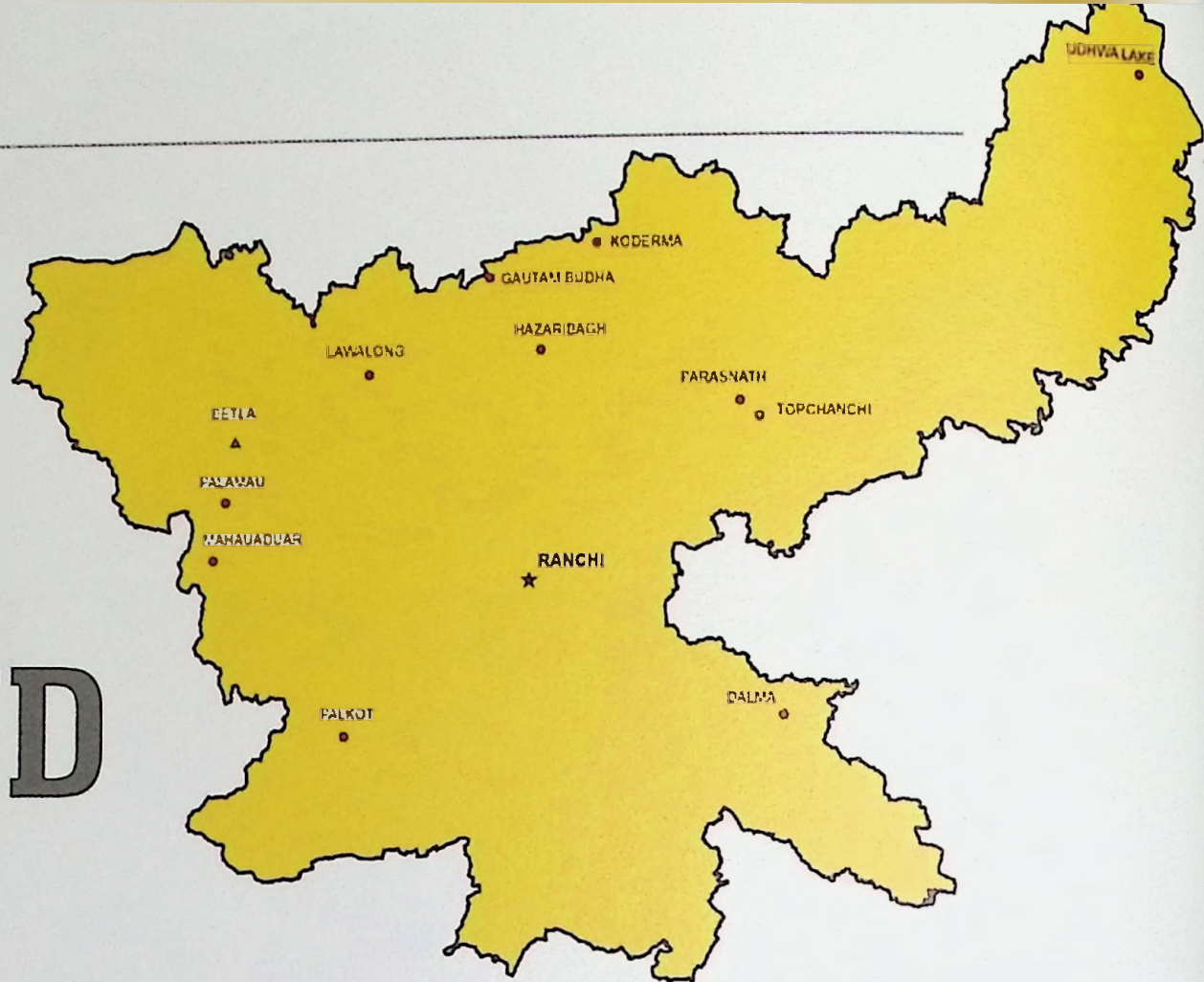
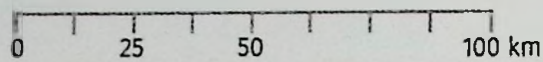


State Tree  
**Chinar** (*Platanus orientalis*)

State Flower  
**Lotus** (*Nelumbo nucifera*)



- Wildlife Sanctuary
- ▲ National Park
- ★ State Capital



# JHARKHAND


© Jyotirmay Jena

© G. S. Bhardwaj



State Animal  
**Elephant (*Elephas maximus*)**

*Protection Status*  
CITES : Appendix I  
WLPA : Schedule I  
IUCN : Endangered



State Bird  
**Asian Koel (*Eudynamys scolopacea*)**

*Protection Status*  
CITES : Not Listed  
WLPA : Schedule IV  
IUCN : Least Concern

## CONSERVATION AREAS

**1** National  
Parks

**11** Sanctuaries

**1** Tiger  
Reserves

**0** Biosphere  
Reserves

**0** Conservation  
Reserves

**0** Community  
Reserves

**79,714 KM<sup>2</sup>** Geographical  
Area

**23,478 KM<sup>2</sup>** Forest  
Cover

**29.45 %**

© Kuldeep Chauhan



State Tree  
**Sal** (*Shorea robusta*)



State Flower  
**Palash** (*Butea monosperma*)



## CONSERVATION AREAS

5 National  
Parks

30 Sanctuaries

5 Tiger  
Reserves

1 Biosphere  
Reserves

14 Conservation  
Reserves

1 Community  
Reserves

191,791 KM<sup>2</sup> Geographical  
Area

36,421 KM<sup>2</sup> Forest  
Cover

⊙ 18.99 %

© B.S. Adhikari



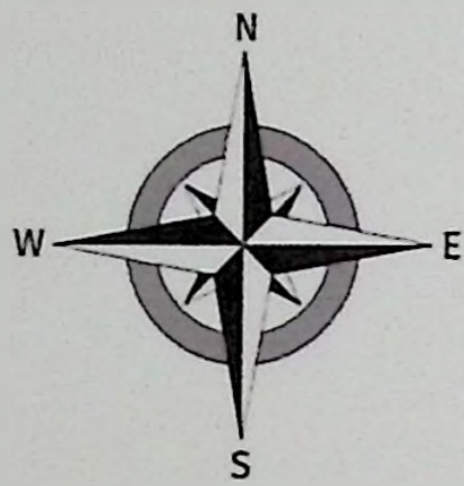
State Tree  
**Sandal** (*Santalum album*)

© Bitapi C. Sinha

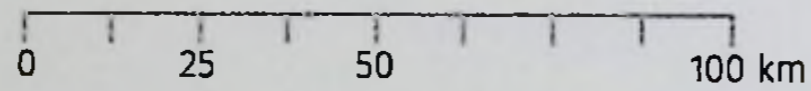


State Flower  
**Lotus** (*Nelumbo nucifera*)

# KERALA



- Wildlife Sanctuary
- ▲ National Park
- ★ State Capital



© Bitapi C. Sinha

© Bitapi C. Sinha



**State Animal**  
**Elephant (*Elephas maximus*)**

**Protection Status**  
 CITES : Appendix I  
 WLPA : Schedule I  
 IUCN : Endangered



**State Bird**  
**Great Hornbill (*Buceros bicornis*)**

**Protection Status**  
 CITES : Appendix I  
 WLPA : Schedule I  
 IUCN : Near Threatened

## CONSERVATION AREAS

**6** National Parks

**17** Sanctuaries

**2** Tiger Reserves

**1** Biosphere Reserves

**0** Conservation Reserves

**1** Community Reserves

**38,863 KM<sup>2</sup>** Geographical Area

**19,239 KM<sup>2</sup>** Forest Cover

**49.50 %**

© www.cieer.org

© Kuldeep Chauhan

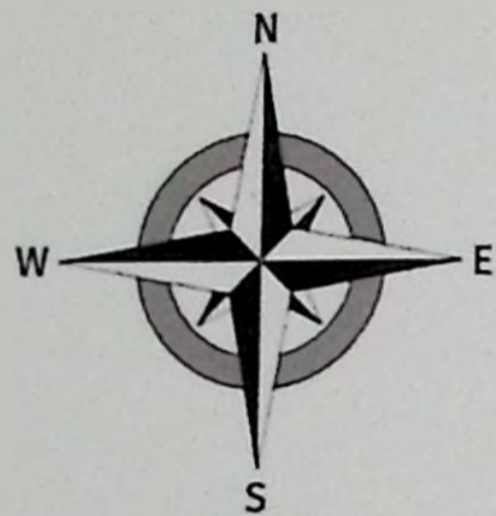


State Tree  
**Coconut (*Cocos nucifera*)**

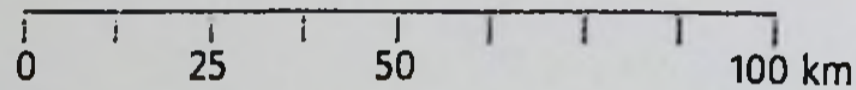


State Flower  
**Indian Laburnum (*Cassia fistula*)**

# MADHYA PRADESH



- Wildlife Sanctuary
- ▲ National Park
- ★ State Capital



© S. Sen

© Azaz Hussain



**State Animal**  
**Hard Ground Barasingha (*Cervus duvauceli branderi*)**

*Protection Status*  
 CITES: Appendix I  
 WLPA: Schedule I  
 IUCN: Vulnerable



**State Bird**  
**Asian Paradise Flycatcher (*Terpsiphone paradisi*)**

*Protection Status*  
 CITES: Not Listed  
 WLPA: Schedule IV  
 IUCN: Least Concern

## CONSERVATION AREAS

**9** National  
Parks

**25** Sanctuaries

**6** Tiger  
Reserves

**2** Biosphere  
Reserves

**0** Conservation  
Reserves

**0** Community  
Reserves

**308,245 KM<sup>2</sup>** Geographical  
Area

**77,462 KM<sup>2</sup>** Forest  
Cover

**25.13 %**

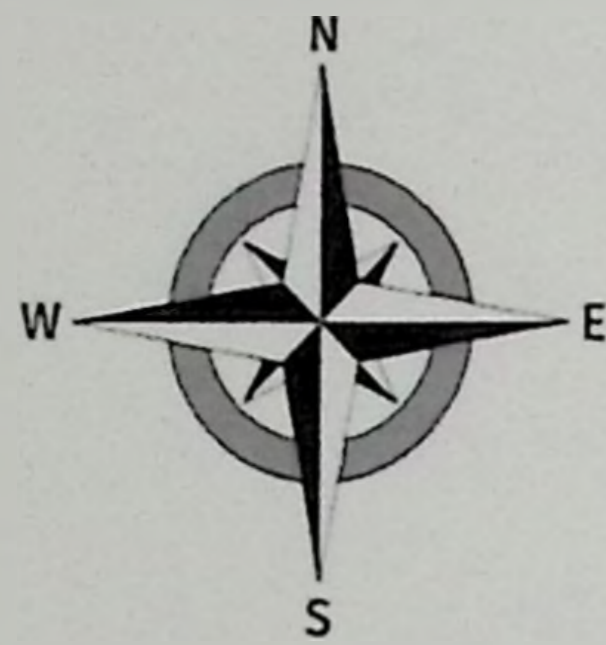
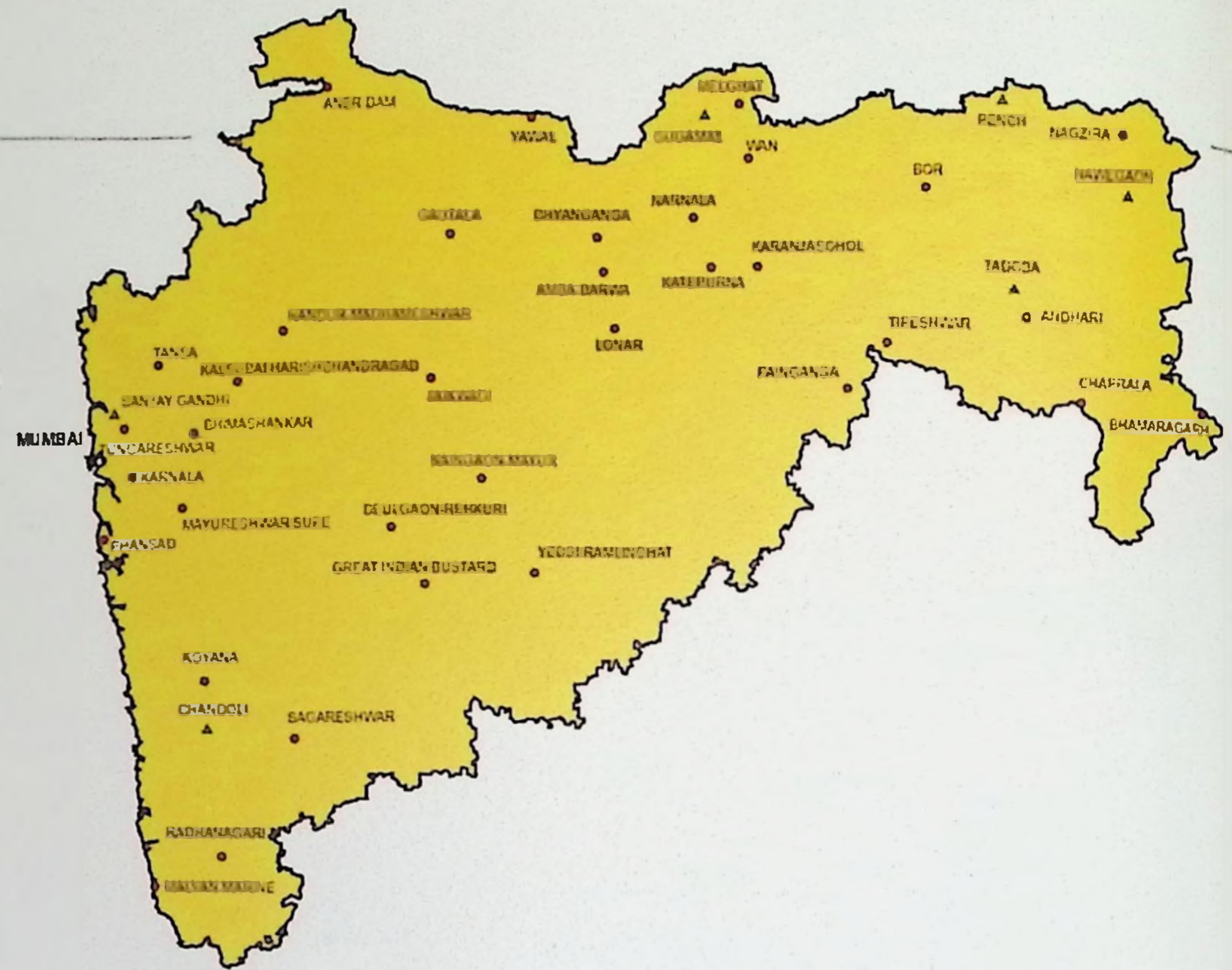


State Tree  
**Banyan** (*Ficus benghalensis*)

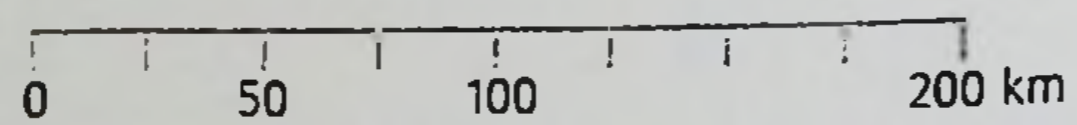
TO BE DECLARED

State Flower

# MAHARASHTRA




- Wildlife Sanctuary
- ▲ National Park
- ★ State Capital



© Dr. Manoj C. Sindagi

© G.S. Bhardwaj



**State Animal**  
**Indian Giant Squirrel (*Ratufa indica*)**

*Protection Status*  
 CITES : Appendix II  
 WLPA : Schedule II  
 IUCN : Least Concern



**State Bird**  
**Yellow-footed Green Pigeon (*Treron phoenicoptera*)**

*Protection Status*  
 CITES : No Listed  
 WLPA : Schedule IV  
 IUCN : Least Concern

# CONSERVATION AREAS

**6** National Parks

**42** Sanctuaries

**6** Tiger Reserves

**0** Biosphere Reserves

**2** Conservation Reserves

**0** Community Reserves

**307,713 KM<sup>2</sup>** Geographical Area

**50,628 KM<sup>2</sup>** Forest Cover

**16.45 %**

© Kuldeep Chauhan

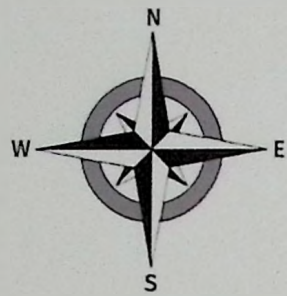


State Tree  
**Mango** (*Mangifera indica*)



State Flower  
**Jarul** (*Lagerstroemia speciosa*)

# MANIPUR



- Wildlife Sanctuary
- ▲ National Park
- ★ State Capital

0 12.5 25 50 km



© S.A. Hussain

© WPA



State Animal  
Sangai or Manipur Brow antlered deer (*Cervus eldii*)

*Protection Status*  
CITES: Appendix I  
WLPA: Schedule I  
IUCN: Endangered



State Bird  
Nongim Hume's Bar-tailed Pheasant  
(*Syrmaticus humiae humiae*)

*Protection Status*  
CITES: Appendix I  
WLPA: Schedule IV  
IUCN: Near Threatened

## CONSERVATION AREAS

1 National  
Parks

2 Sanctuaries

0 Tiger  
Reserves

0 Biosphere  
Reserves

0 Conservation  
Reserves

0 Community  
Reserves

22,327 KM<sup>2</sup> Geographical  
Area

16,994 KM<sup>2</sup> Forest  
Cover

⊙ 76.11 %

© Jens. G. Rowher

© <http://www.srgc.org.uk>

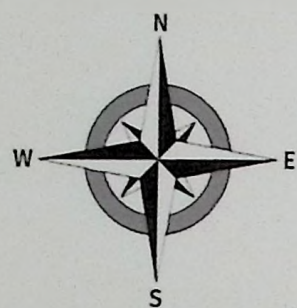


State Tree  
**Uningthou** (*Phoebe hainesiana*)

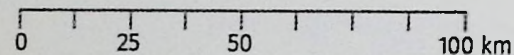


State Flower  
**Siroy Lily** (*Lilium macklineae*)

# MEGHALAYA



- Wildlife Sanctuary
- ▲ National Park
- ★ State Capital



© Bitapi C. Sinha

© G.S. Bhardwaj



State Animal  
**Clouded Leopard (*Neofelis nebulosa*)**

*Protection Status*  
CITES : Appendix I  
WLPA : Schedule I  
IUCN : Vulnerable



State Bird  
**Hill Myna (*Gracula religiosa*)**

*Protection Status*  
CITES : Appendix II  
WLPA : Schedule I  
IUCN : Least Concern

## CONSERVATION AREAS

**2** National  
Parks

**4** Sanctuaries

**0** Tiger  
Reserves

**1** Biosphere  
Reserves

**0** Conservation  
Reserves

**41** Community  
Reserves

**22,429 KM<sup>2</sup>** Geographical  
Area

**17,217 KM<sup>2</sup>** Forest  
Cover

**76.76 %**

© P. Latham



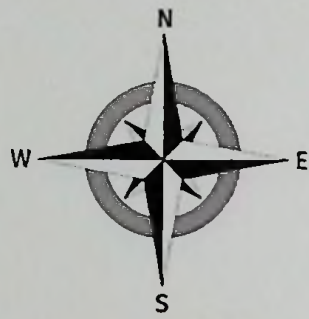
**State Tree**  
**Gamari (*Gmelina arborea*)**

© C. Satish Kumar



**State Flower**  
**Lady's slipper orchid (*Paphiopedilum insigne*)**

# MIZORAM



- Wildlife Sanctuary
- ▲ National Park
- ★ State Capital

0 12.5 25 50 km



© Laitianhua Zathang

© WPA



State Animal  
Serow (*Capricornis sumatraensis*)

*Protection Status*  
CITES : Appendix I  
WLPA : Schedule I  
IUCN : Vulnerable



State Bird  
Nongim Hume's Bar-tailed Pheasant

*Protection Status*  
CITES: Appendix I  
WLPA: Schedule IV  
IUCN: Near Threatened

# CONSERVATION AREAS

2 National Parks

8 Sanctuaries

1 Tiger Reserves

0 Biosphere Reserves

0 Conservation Reserves

0 Community Reserves

21,081 KM<sup>2</sup> Geographical Area

18,748 KM<sup>2</sup> Forest Cover

88.93 %

© Pankaj Kumar

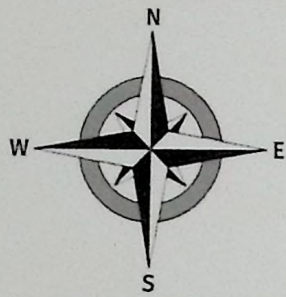


State Tree  
Iron Wood (*Mesua ferrea*)



State Flower  
Red Vanda (*Renanthera imschootiana*)

# NAGALAND



- Wildlife Sanctuary
- ▲ National Park
- ★ State Capital

0 12.5 25 50 km



© Gopi G.V.

© WPA



State Animal  
**Mithun** (*Bos gaurus frontalis*)

*Protection Status*  
CITES : Not Listed  
WLPA : Not Listed  
IUCN : Not Listed



State Bird  
**Blyth's Tragopan** (*Tragopan blythii*)

*Protection Status*  
CITES : Appendix I  
WLPA : Schedule I  
IUCN : Vulnerable

## CONSERVATION AREAS

**1** National  
Parks

**3** Sanctuaries

**0** Tiger  
Reserves

**0** Biosphere  
Reserves

**0** Conservation  
Reserves


**0** Community  
Reserves

**16,579 KM<sup>2</sup>** Geographical  
Area

**12,966 KM<sup>2</sup>** Forest  
Cover

**78.21 %**

© bugwoodcloud.org



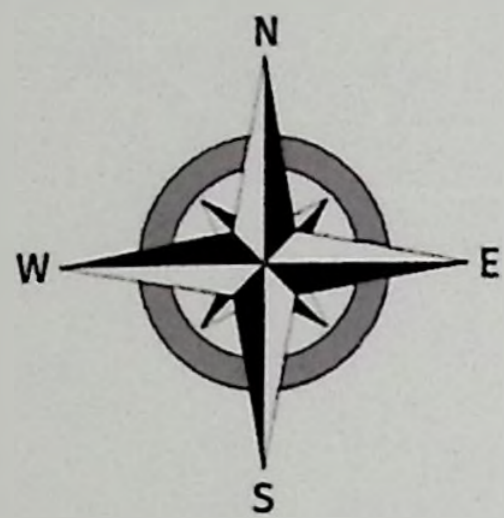
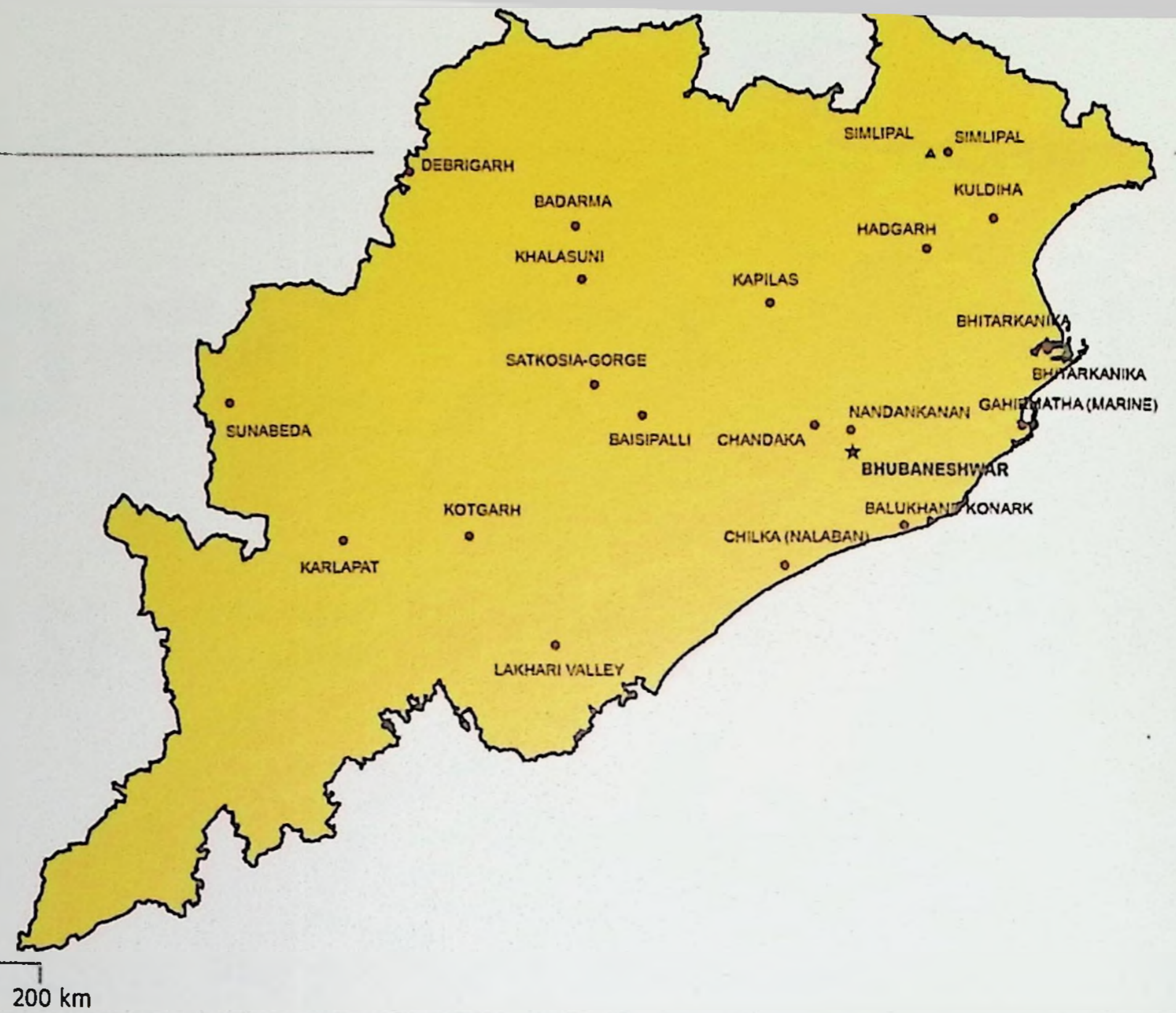
State Tree  
**Alder** (*Alnus nepalensis*)

© G.S. Rawat

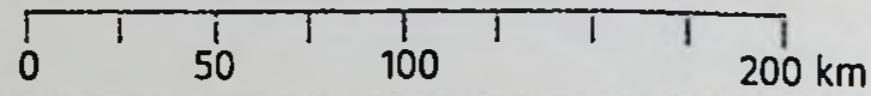


State Flower  
**Rhododendron** (*Rhododendron arboreum*)

# ODISHA



- Wildlife Sanctuary
- ▲ National Park
- ★ State Capital



© Jyotirmay Jenna

© Pushp K. Jain



State Animal  
**Sambar** (*Cervus unicolor*)

*Protection Status*  
 CITES : Appendix I  
 WLPA : Schedule III  
 IUCN : Vulnerable

State Bird  
**Indian Roller** (*Coracias benghalensis*)

*Protection Status*  
 CITES : No Listed  
 WLPA : Schedule IV  
 IUCN : Least Concern

## CONSERVATION AREAS

**2** National  
Parks

**19** Sanctuaries

**2** Tiger  
Reserves

**1** Biosphere  
Reserves

**0** Conservation  
Reserves

**0** Community  
Reserves

**155,707 KM<sup>2</sup>** Geographical  
Area

**50,354 KM<sup>2</sup>** Forest  
Cover

**32.34 %**

© Vinod Verma



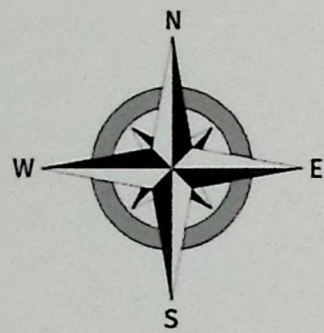
State Tree  
**Kadamba** (*Anthocephalus cadamba*)

© Ranjini Kamath

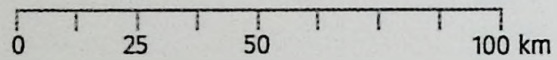


State Flower  
**Ashoka** (*Saraca indica*)

# PUNJAB



- Wildlife Sanctuary
- ▲ National Park
- ★ State Capital



© G.S. Bhardwaj

© www.toothandclaw.org.uk



State Animal  
**Blackbuck (*Antelope cervicapra*)**

*Protection Status*  
CITES : Not Listed  
WLPA : Schedule I  
IUCN : Near Threatened



State Bird  
**Northern Goshawk (*Accipiter gentilis*)**

*Protection Status*  
CITES : Appendix II  
WLPA : Not Schedule I  
IUCN : Least Concern

## CONSERVATION AREAS

0 National  
Parks

13 Sanctuaries

0 Tiger  
Reserves

0 Biosphere  
Reserves

1 Conservation  
Reserves

0 Community  
Reserves

50,362 KM<sup>2</sup> Geographical  
Area

1,771 KM<sup>2</sup> Forest  
Cover

⊙ 3.52 %

© Kuldeep Chauhan

© Gardencentreoman.co.uk

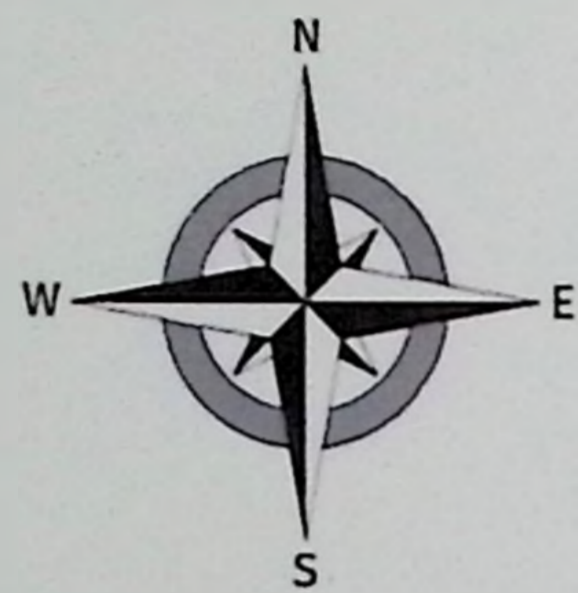


State Tree  
Sheesham (*Dalbergia sissoo*)

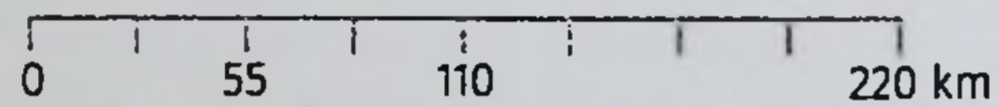


State Flower  
Madonna Lily (*Lilium candidum*)

# RAJASTHAN



- Wildlife Sanctuary
- △ National Park
- ★ State Capital



© Kuldeep Chauhan

© Kamlesh Kumar



**State Animal**  
Chinkara (*Gazella gazella*)

**Protection Status**  
CITES : Appendix III  
WLPA : Schedule I  
IUCN : Least Concern



**State Bird**  
Great Indian Bustard (*Ardeotis nigriceps*)

**Protection Status**  
CITES : Appendix I  
WLPA : Schedule I  
IUCN : Critically Endangered

## CONSERVATION AREAS

**5** National  
Parks

**25** Sanctuaries

**3** Tiger  
Reserves

**0** Biosphere  
Reserves

**10** Conservation  
Reserves

**0** Community  
Reserves

**342,239 KM<sup>2</sup>** Geographical  
Area

**16,171 KM<sup>2</sup>** Forest  
Cover

⊙ **4.73 %**

© Roshini Arora



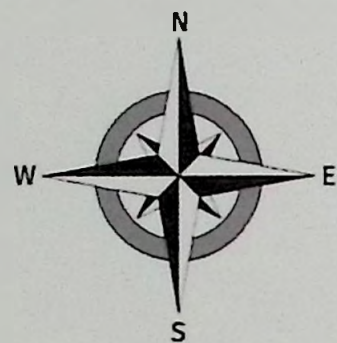
State Tree  
**Khejri** (*Prosopis cineraria*)

© Devendra Bhardwaj



State Flower  
**Rohida** (*Tecomella undulata*)

# SIKKIM



- Wildlife Sanctuary
- ▲ National Park
- ★ State Capital

0 5 10 20 km



© G.S. Bhardwaj

© WPA



State Animal  
**Red Panda (*Ailurus fulgens*)**

*Protection Status*  
CITES : Appendix I  
WLPA : Schedule I  
IUCN : Endangered



State Bird  
**Blood Pheasant (*Ithaginis cruentus*)**

*Protection Status*  
CITES : Appendix II  
WLPA : Schedule I  
IUCN : Least Concern

## CONSERVATION AREAS

1 National  
Parks

7 Sanctuaries

0 Tiger  
Reserves

1 Biosphere  
Reserves

0 Conservation  
Reserves

0 Community  
Reserves

7,096 KM<sup>2</sup> Geographical  
Area

3,357 KM<sup>2</sup> Forest  
Cover

⊙ 47.31 %

© Keshab Pradesh

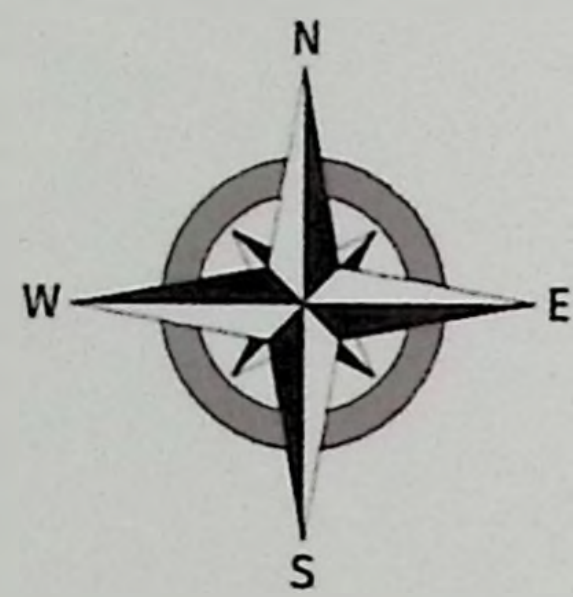
© flickr.com



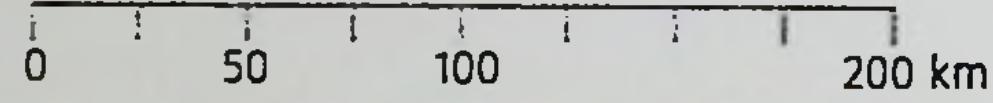
State Tree  
**Rhododendron** (*Rhododendron niveum*)

State Flower  
**Nobile Orchid** (*Dendrobium nobile verginale*)

# TAMIL NADU



- Wildlife Sanctuary
- ▲ National Park
- ★ State Capital



© Md. Zahir

© Bitapi C. Sinha



State Animal  
**Nilgiri Tahr** (*Hemitragus hylocrius*)

*Protection Status*  
 CITES : Not Listed  
 WLPA : Schedule I  
 IUCN : Endangered



State Bird  
**Emerald Dove** (*Chalcophaps indica*)

*Protection Status*  
 CITES : Not Listed  
 WLPA : Schedule IV  
 IUCN : Least Concern

## CONSERVATION AREAS

**5** National  
Parks

**29** Sanctuaries

**4** Tiger  
Reserves

**2** Biosphere  
Reserves

**2** Conservation  
Reserves

**0** Community  
Reserves

**130,058 KM<sup>2</sup>** Geographical  
Area

**26,345 KM<sup>2</sup>** Forest  
Cover

⊙ **20.26 %**

© Paul Craft



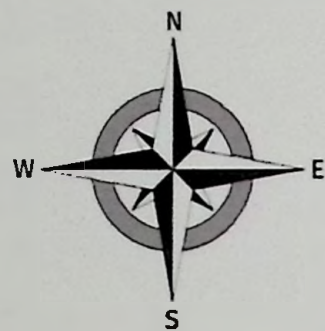
State Tree  
**Palmera Palm or Panaimaran (*Borassus flabellifer*)**

© B.S. Adhikari

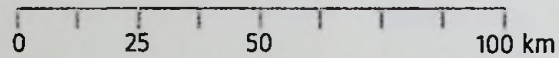


State Flower  
**Kandhal (*Gloriosa superba*)**

# TELANGANA



- Wildlife Sanctuary
- ▲ National Park
- ★ State Capital



© G.S. Bhardwaj

© Pushp K. Jain



State Animal  
**Spotted Deer (*Axis axis*)**

**Protection Status**  
 CITES : Not Listed  
 WLPA : Schedule III  
 IUCN :Least Concern



State Bird  
**Indian Roller (*Coracias benghalensis*)**

**Protection Status**  
 CITES : Not Listed  
 WLPA : Schedule IV  
 IUCN : Least Concern

CONSERVATION AREAS

5 National Parks

9 Sanctuaries

2 Tiger Reserves

0 Biosphere Reserves

0 Conservation Reserves

0 Community Reserves

114,865 KM<sup>2</sup> Geographical Area

21,591 KM<sup>2</sup> Forest Cover

⊙ 18.80 %

© Roshini Arora

© <http://www.brahmayurved.com>

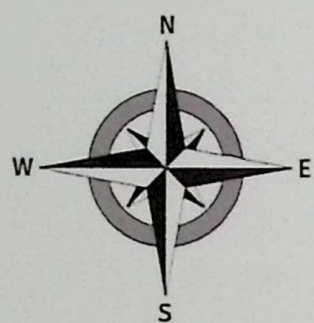


State Tree  
Jammi Chettu (*Prosopis cineraria*)

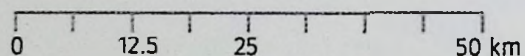


State Tree  
Tangedu (*Cassia auriculata*)

# TRIPURA



- Wildlife Sanctuary
- ▲ National Park
- ★ State Capital



© Atul K. Gupta

© Vijay Cavale



**State Animal**  
**Phayre's Langur (*Trachypithecus phayrei*)**

**Protection Status**  
 CITES : Not Listed  
 WLPA : Schedule I  
 IUCN : Endangered

**State Bird**  
**Green Imperial Pigeon (*Ducula aenea*)**

**Protection Status**  
 CITES : Not Listed  
 WLPA : Schedule IV  
 IUCN : Least Concern

## CONSERVATION AREAS

2 National  
Parks

4 Sanctuaries

0 Tiger  
Reserves

0 Biosphere  
Reserves

0 Conservation  
Reserves

0 Community  
Reserves

10,486 KM<sup>2</sup> Geographical  
Area

7,811 KM<sup>2</sup> Forest  
Cover

74.49 %

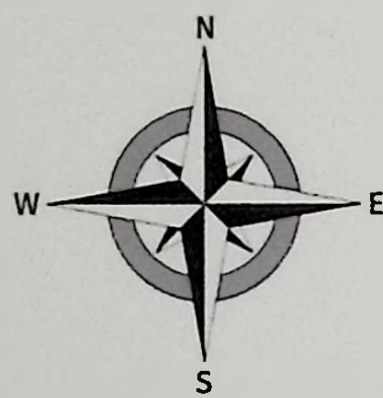


State Tree  
*Agar (Aquillaria malaccensis)*

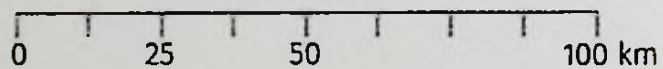


State Flower  
*Nageswar (Mesua ferrea)*

# UTTARAKHAND



- Wildlife Sanctuary
- ▲ National Park
- ★ State Capital



© Subharanjan Sen

© Pankaj Kumar



State Animal  
**Himalayan Musk Deer (*Moschus chrysogaster*)**

*Protection Status*  
 CITES : Appendix II  
 WLPA : Schedule I  
 IUCN : Endangered



State Bird  
**Himalayan Monal (*Lophophorus impejanus*)**

*Protection Status*  
 CITES : Appendix I  
 WLPA : Schedule I  
 IUCN : Least Concern

## CONSERVATION AREAS

**6** National  
Parks

**7** Sanctuaries

**2** Tiger  
Reserves

**1** Biosphere  
Reserves

**4** Conservation  
Reserves

**0** Community  
Reserves

**53,483 KM<sup>2</sup>** Geographical  
Area

**24,240 KM<sup>2</sup>** Forest  
Cover

⊙ **45.32 %**

© G.S. Rawat

© B.S. Adhikari

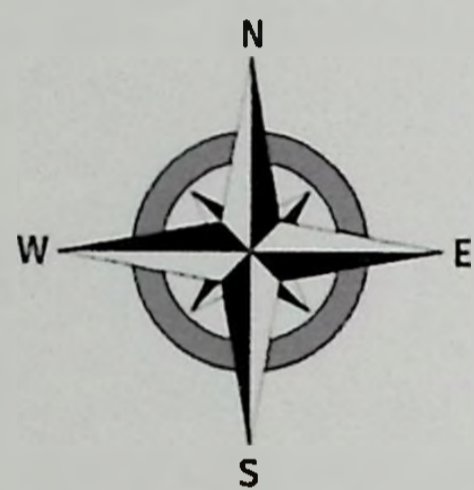


State Tree  
**Buransh (*Rhododendron arboreum*)**

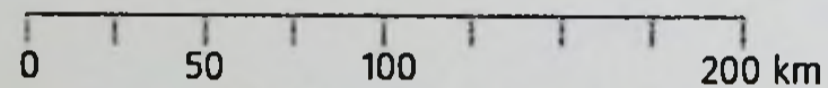


State Flower  
**Brahma Kamal (*Saussurea obvallata*)**

# UTTAR PRADESH



- Wildlife Sanctuary
- ▲ National Park
- ★ State Capital



© G.S. Bhardwaj

© Ashok Verma



**State Animal**  
Swamp Deer (*Cervus duvauceli duvauceli*)

**Protection Status**  
CITES : Appendix I  
WLPA : Schedule I  
IUCN : Vulnerable



**State Bird**  
Sarus Crane (*Grus antigone*)

**Protection Status**  
CITES : Appendix II  
WLPA : Schedule IV  
IUCN : Vulnerable

## CONSERVATION AREAS

**25** National  
Parks

**23** Sanctuaries

**3** Tiger  
Reserves

**0** Biosphere  
Reserves

**0** Conservation  
Reserves

**0** Community  
Reserves

**240,928 KM<sup>2</sup>** Geographical  
Area

**14,461 KM<sup>2</sup>** Forest  
Cover

**6.00 %**

© Kuldeep Chauhan



State Tree  
**Ashok** (*Saraca indica*)

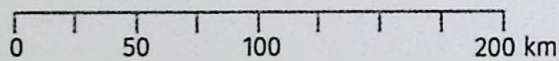


State Flower  
**Palash** (*Butea monosperma*)

# WEST BENGAL



- Wildlife Sanctuary
- ▲ National Park
- ★ State Capital



© redorbit.com



State Animal  
**Fishing Cat (*Prionailurus viverrina*)**

*Protection Status*  
 CITES : Appendix II  
 WLPA : Schedule I  
 IUCN : Vulnerable



State Bird  
**White-throated Kingfisher (*Halcyon smyrnensis*)**

*Protection Status*  
 CITES : Not Listed  
 WLPA : Schedule IV  
 IUCN : Least Concern

## CONSERVATION AREAS

**6** National  
Parks

**15** Sanctuaries

**2** Tiger  
Reserves

**1** Biosphere  
Reserves

**0** Conservation  
Reserves

**0** Community  
Reserves

**88,752 KM<sup>2</sup>** Geographical  
Area

**16,828 KM<sup>2</sup>** Forest  
Cover

**18.96 %**

© Vinod Verma



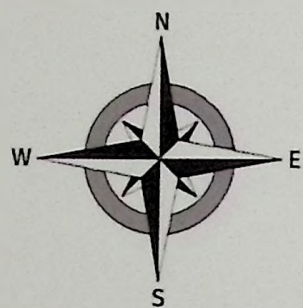
State Tree  
**Chattim** (*Alstonia scholaris*)

© Surajit Koley



State Flower  
**Seuli** (*Nyctanthes arbor-tristis*)

# ANDAMAN & NICOBAR




- Wildlife Sanctuary
- ▲ National Park
- ★ State Capital

0 50 100 200 km



© Varahan Patankar

© James Eaton



State Animal  
**Dugong (*Dugong dugon*)**

*Protection Status*  
CITES : Appendix I  
WLPA : Schedule I  
IUCN : Vulnerable



State Bird  
**Andaman Wood Pigeon (*Columba palumboides*)**

*Protection Status*  
CITES : Not Listed  
WLPA : Schedule IV  
IUCN : Near Threatened

## CONSERVATION AREAS

**9** National  
Parks

**96** Sanctuaries

**0** Tiger  
Reserves

**1** Biosphere  
Reserves

**0** Conservation  
Reserves

**0** Community  
Reserves

**8,249 KM<sup>2</sup>** Geographical  
Area

**6,751 KM<sup>2</sup>** Forest  
Cover

**81.84 %**

© www.treeseedsindia.in

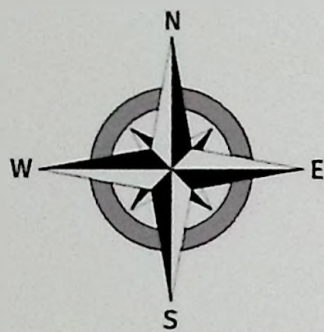
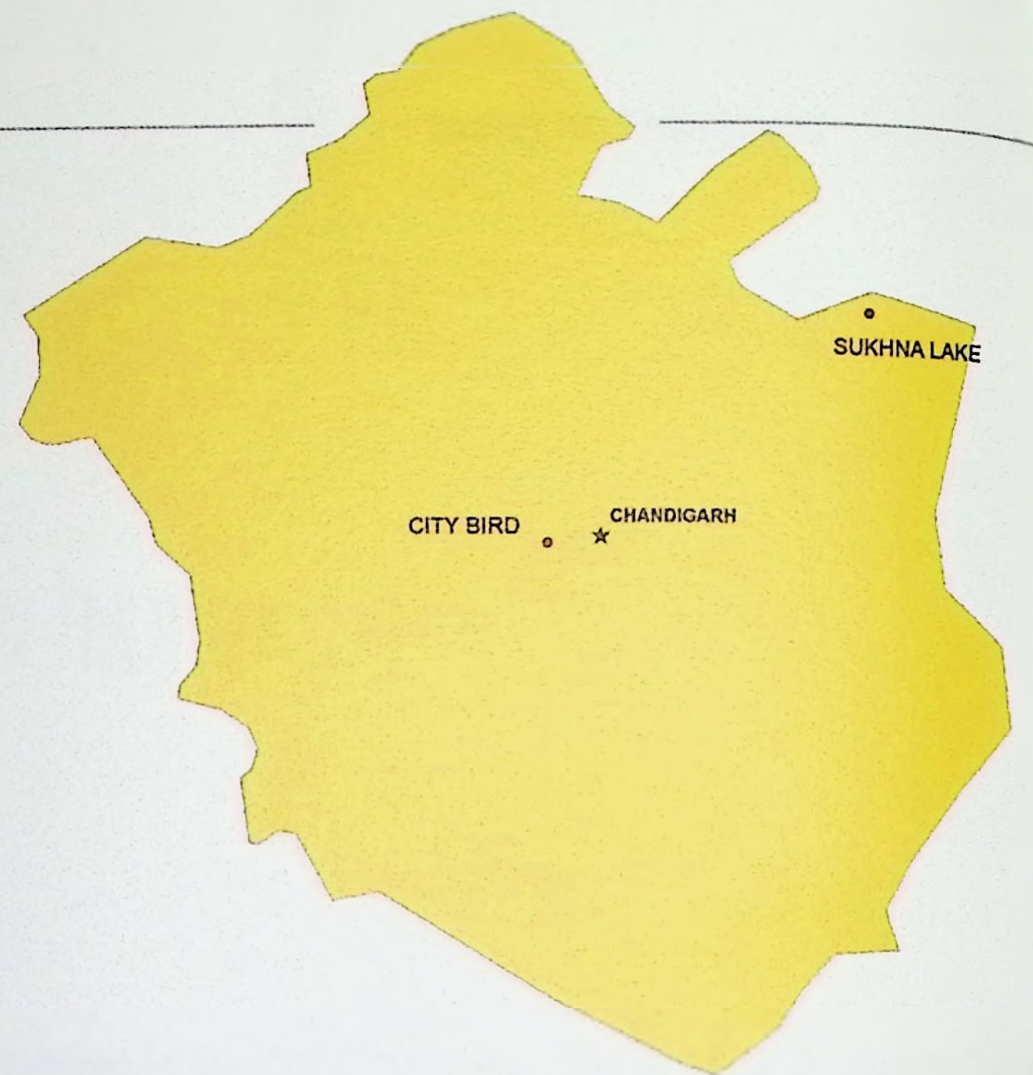
© C.Murugan/S. Prabhu



**State Tree**  
**Andaman Padauk (*Pterocarpus dalbergioides*)**

**State Flower**  
**Pyinma (*Lagerstroemia hypoleuca*)**

# CHANDIGARH



● Wildlife Sanctuary

★ State Capital

0 1.25 2.5 5 km

## CONSERVATION AREAS

0 National Parks

2 Sanctuaries

0 Tiger Reserves

0 Biosphere Reserves

0 Conservation Reserves

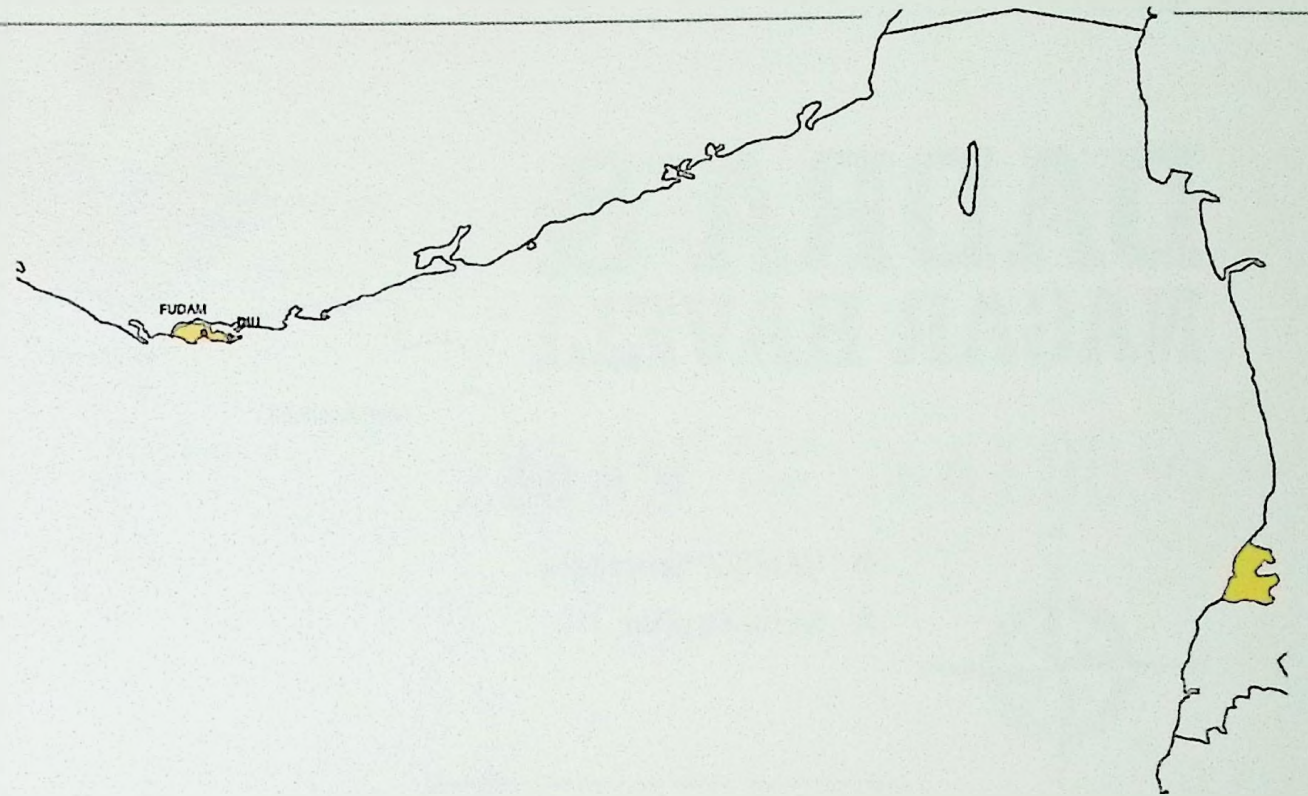
0 Community Reserves

114 KM<sup>2</sup> Geographical Area

22.03 KM<sup>2</sup> Forest Cover

◎ 19.32 %

# DAMAN & DIU



- Wildlife Sanctuary
- ★ State Capital

0 12.5 25 50 km

## CONSERVATION AREAS

0 National  
Parks

1 Sanctuaries

0 Tiger  
Reserves

0 Biosphere  
Reserves

0 Conservation  
Reserves

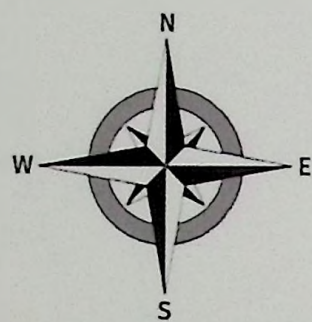
0 Community  
Reserves

112 KM<sup>2</sup> Geographical  
Area

19.61 KM<sup>2</sup> Forest  
Cover

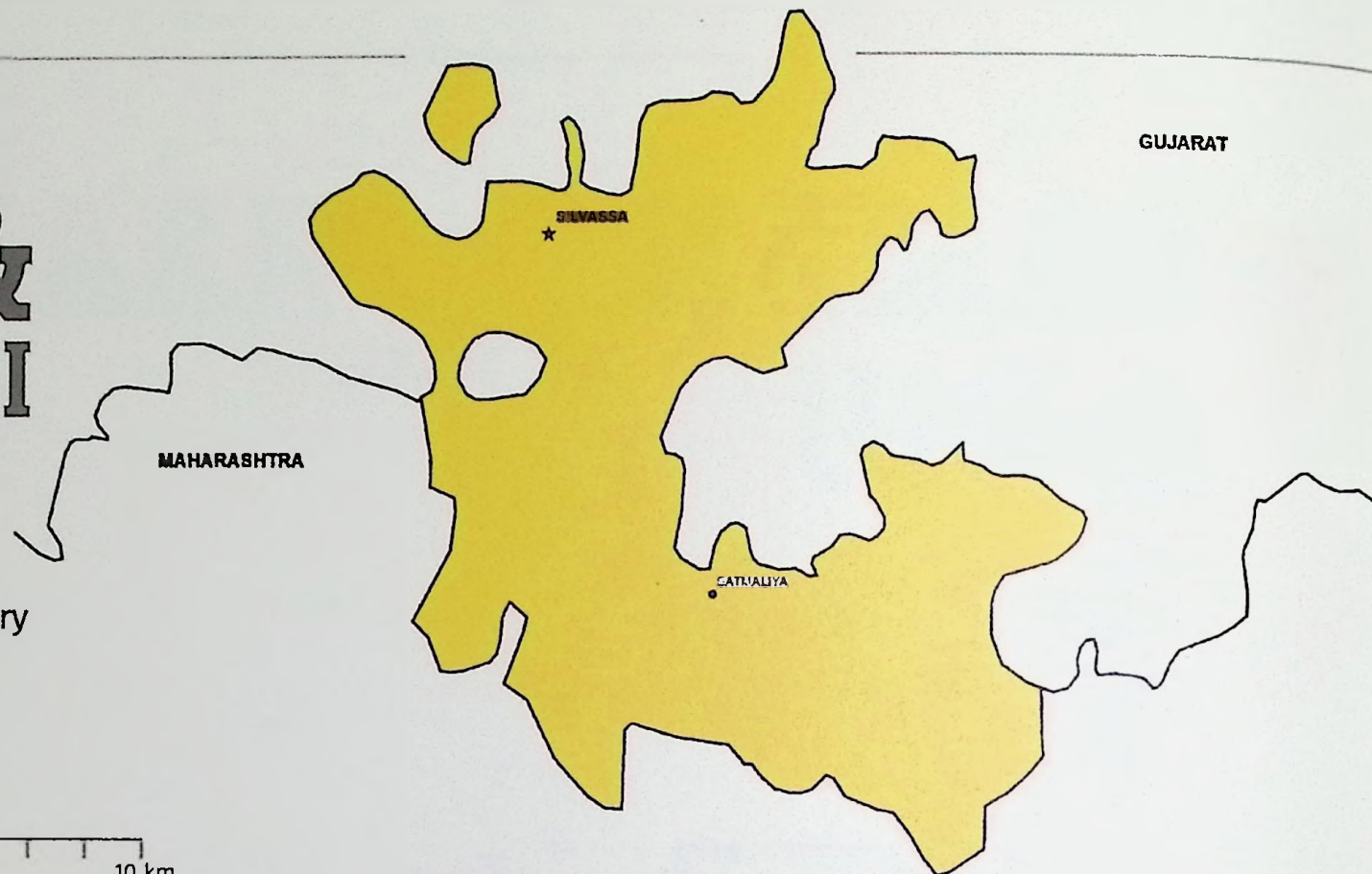
17.51 %

# DADRA & NAGAR HAVELI



- Wildlife Sanctuary
- ★ State Capital

0 2.5 5 10 km



© Umesh Tiwari

© G.S. Bhardwaj



State Animal  
**Four-horned Antelope (*Tetracerus quadricornis*)**

*Protection Status*  
CITES : Appendix III  
WLPA : Schedule I  
IUCN : Vulnerable



State Bird  
**Black-rumped Flameback (*Dinopium benghalensis*)**

*Protection Status*  
CITES : Not Listed  
WLPA : Schedule IV  
IUCN : Least Concern

## CONSERVATION AREAS

0 National  
Parks

1 Sanctuaries

0 Tiger  
Reserves

0 Biosphere  
Reserves

0 Conservation  
Reserves

0 Community  
Reserves

491 KM<sup>2</sup> Geographical  
Area

206 KM<sup>2</sup> Forest  
Cover

⊙ 41.96 %

© Vinod Verma



State Tree  
**Terminalia alata**

© Kuldeep Chauhan

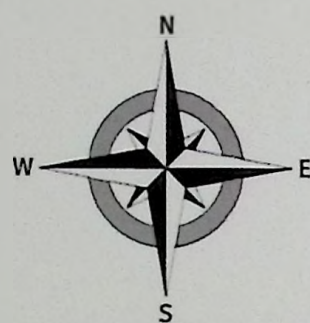


State Flower  
**Palash (Butea monosperma)**

# LAKSHADWEEP

PITTI (BIRD ISLAND)

KAVARATTI



● Wildlife Sanctuary

★ State Capital

0 50 100 200 km

© Ryan Tracey

© Christopher L Wood



State Animal  
**Butterfly Fish** (*Chaetodon auriga*)

*Protection Status*  
CITES : Not Listed  
WLPA : Not Listed  
IUCN : Least Concern



State Bird  
**Sooty Tern** (*Sterna fuscata*)

*Protection Status*  
CITES : Not Listed  
WLPA : Not Listed  
IUCN : Least Concern

### CONSERVATION AREAS

0 National Parks

1 Sanctuaries

0 Tiger Reserves

0 Biosphere Reserves

0 Conservation Reserves

0 Community Reserves

32 KM<sup>2</sup> Geographical Area

27.06 KM<sup>2</sup> Forest Cover

84.56 %

© britannica.com

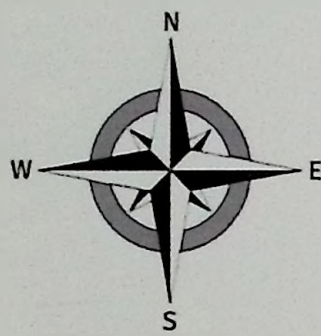



TO BE DECLARED

State Tree  
**Bread Fruit** (*Artocarpus communis*)  
Syn: *Artocarpus incisus*

State Flower

# PUDUCHERRY



● Wildlife Sanctuary

★ State Capital

0 12.5 25 50 km

© G.S. Bhardwaj

© G.S. Bhardwaj



State Animal  
**Three-striped Palm Squirrel (*Funambulus palmarum*)**

*Protection Status*  
 CITES : Not Listed  
 WLPA : Not Listed  
 IUCN : Least Concern

State Bird  
**Koel (*Edynamys scolopacea*)**

*Protection Status*  
 CITES : Not Listed  
 WLPA : Schedule IV  
 IUCN : Least Concern

## CONSERVATION AREAS

0 National  
Parks

1 Sanctuaries

0 Tiger  
Reserves

0 Biosphere  
Reserves

0 Conservation  
Reserves

0 Community  
Reserves

480 KM<sup>2</sup> Geographical  
Area

55.38 KM<sup>2</sup> Forest  
Cover

⊙ 11.54 %

© Pushp K. Jain

© mgonline.com



State Tree  
**Bael** (*Aegle marmelos*)



State Flower  
**Nagalingam** (*Couroupita guianensis*)

# ICONS AT A GLANCE

State/UT	Animal	Bird	Tree	Flower
Andhra Pradesh	Blackbuck	Indian Roller	Neem	Lotus
Arunchal Pradesh	Hoolock	Great Hornbill	Hollong	Fox-tailed Orchid
Assam	One-horned Rhinoceros	White-winged Wood Duck	Hollong	Fox-tailed Orchid
Bihar	Gaur	House Sparrow	Peepal	Marigold
Chhattisgarh	Wild Buffalo	Hill Myna	Sal	*
Delhi	*	House Sparrow	*	*
Goa	Gaur	Ruby-throated yellow Bulbul	Matti	*
Gujarat	Lion	Greater Flamingo	Banyan	Marigold
Haryana	Blackbuck	Black Francolin	Pipal	Lotus
Himachal Pradesh	Snow Leopard	Western Tragopan	Deodar	Pink Rhododendron
Jammu & Kashmir	Hangul	Black-necked Crane	Chinar	Lotus
Jharkhand	Elephant	Asian Koel	Sal	Palash
Karnataka	*	Indian Roller	Sandal	Lotus
Kerala	Elephant	Great Hornbill	Coconut	Indian Labernum
Madhya Pradesh	Hard Ground Barasingha	Paradise Flycatcher	Banyan	*
Maharashtra	Indian Giant Squirrel	Yellow-footed Green Pigeon	Mango	Jarul
Manipur	Sangai	Nongim Hume's Bar-tailed Pheasant	Uningthou	Siroy Lilly
Meghalaya	Clouded Leopard	Hill Myna	Gamari	Lady Slipper Orchid

State/UT	Animal	Bird	Tree	Flower
Mizoram	Serow	Nongim Hume's Bar-tailed Pheasant	Iron Wood	Red Vanda
Nagaland	Mithun	Blyth's Tragopan	Alder	Rhododendron
Orissa	Sambar	Indian Roller	Kadam	Ashoka
Punjab	Blackbuck	Northen Goshawk	Sheesham	Madona Lily
Rajasthan	Chinkara	Great Indian Bustard	Khejri	Rohida
Sikkim	Red Panda	Blood Pheasant	Rhododendron	Nobile Orchid
Tamil Nadu	Nilgiri Tahr	Emerald Dove	Palmera Palm	Kandhal
Telangana	Spotted Deer	Indian roller	Jammi Chetu	Tangedu
Tripura	Phayre's Langur	Green Imperial Pigeon	Agar	Nageshwar
Uttarakhand	Himalayan Musk Deer	Himalayan Monal	Buransh	Brahm Kamal
Uttar Pradesh	Swamp Deer	Sarus Crane	Ashok	Palash
West Bengal	Fishing Cat	White-throated Kingfisher	Chhatim	Seuli
Andaman & Nicobar Islands	Dugong	Andaman Wood Pigeon	Andaman Padauk	Pyinma
Chandigarh	*	*	*	*
Daman & Diu	*	*	*	*
Dadra & Nagar Haveli	Chowsingha	Black-rumped Flameback	Terminalia alata	Palash
Lakshdweep	Butterfly Fish	Sooty Tern	Bread Fruit	*
Puducherry	Three-striped Squirrel	Koel	Bael	Nagalingam

# TIGER RESERVES

S. No.	Name of Tiger Reserve	State	Total Area (In Sq.Kms.)
1	Nagarjun sagar Srisailam (Part)*	Andhra Pradesh	3296.31*
2	Namdapha	Arunachal Pradesh	2052.82
3	Kamlang Tiger Reserve	Arunachal Pradesh	783.00
4	Pakke	Arunachal Pradesh	1198.45
5	Manas	Assam	3150.92
6	Nameri	Assam	344
7	Orang Tiger Reserve	Assam	492.46
8	Kaziranga	Assam	1173.58
9	Valmiki	Bihar	899.38
10	Udanti-Sitanadi	Chattisgarh	1842.54
11	Achanakmar	Chattisgarh	914.017
12	Indravati	Chattisgarh	2799.07
13	Palamau	Jharkhand	1129.93
14	Bandipur	Karnataka	1456.3
15	Bhadra	Karnataka	1064.29
16	Dandeli-Anshi	Karnataka	1097.514
17	Nagarahole	Karnataka	1205.76
18	Biligiri Ranganatha Temple	Karnataka	574.82
19	Periyar	Kerala	925
20	Parambikulam	Kerala	643.662
21	Kanha	Madhya Pradesh	2051.791
22	Pench	Madhya Pradesh	1179.63225
23	Bandhavgarh	Madhya Pradesh	1598.1
24	Panna	Madhya Pradesh	1578.55
25	Satpura	Madhya Pradesh	2133.30797

26	Sanjay-Dubri	Madhya Pradesh	1674.502
27	Melghat	Maharashtra	2768.52
28	Tadoba-Andhari	Maharashtra	1727.5911
29	Pench	Maharashtra	741.22
30	Sahyadri	Maharashtra	1165.57
31	Nawegaon-Nagzira	Maharashtra	653.674
32	Bor	Maharashtra	138.12
33	Dampa	Mizoram	988
34	Similipal	Odisha	2750
35	Satkosia	Odisha	963.87
36	Ranthambore	Rajasthan	1411.291
37	Sarika	Rajasthan	1213.342
38	Mukandra Hills	Rajasthan	759.99
39	Kalakad	Tamil Nadu	1601.542
40	Anamalai	Tamil Nadu	1479.87
41	Mudumalai	Tamil Nadu	688.59
42	Sathyamangalam	Tamil Nadu	1408.4
43	Kawal	Telangana	2019.12
44	Amrabad	Telangana	2611.39*
45	Dudhwa	Uttar Pradesh	2201.7748
46	Pilibhit	Uttar Pradesh	730.2498
47	Amangarh (buffer of Corbett TR)	Uttar Pradesh	80.6
	Corbett	Uttarakhand	1288.31
48	Rajaji TR	Uttarakhand	1075.17
49	Sunderbans	West Bengal	2584.89
50	Buxa	West Bengal	757.9038

# BIOSPHERE RESERVE

Sl. No.	Name of Biosphere Reserve	Date of Establishment	Area (in sq.km.)
1	Achanakamar-Amarkantak	30.03.2005	3835.51
2	Agasthyamalai	12.11.2001	3500.36
3	Cold Desert	28.8.2009	7770.00
4	Dehang-Dibang	2.09.1998	5111.50
5	Dibru-Saikhowa	28.07.1997	765.00
6	Great Nicobar	6.01.1989	885.00
7	Gulf of Mannar	18.02.1989	10500.00
8	Kachchh	29.01.2008	12454.00
9	Khangchendzonga	7.02.2000	2931.12
10	Manas	14.03.1989	2837.00
11	Nanda Devi	18.01.1988	6407.03
12	Nilgiri	1.08.1986	5520.00
13	Nokrek	1.09.1988	820.00
14	Pachmarhi	03.03.1999	4981.72
15	Panna	25.08.2011	2998.98
16	Seshachalam	20.09.2010	4755.997
17	Simlipal	21.06.1994	5569.00
18	Sunderbans	29.03.1989	9630.00

# CONSERVATION RESERVE

State	No.	Name	Area (km <sup>2</sup> )	District
Gujarat	1.	Chharidhandh Wetland	227	Kachchh
Haryana	2.	Bir Bara Ban	4.19	Jind
	3.	Saraswati	44.53	Kurukshetra & Kaithal
Himachal Pradesh	4.	Darlaghat	0.67	Solan
	5.	Shilli	1.49	Solan
	6.	Shri Naina Devi	17.01	Bilaspur
Jammu & Kashmir				
	7.	Ajas (WL)	1	Bandipora
	8.	Ajas	48	Bandipora
	9.	Bahu	19.75	Jammu
	10.	Boodh Karbu	12	Kargil
	11.	Brain-Nishat	15.75	Srinagar
	12.	Chatlam, Pampore (WL)	0.25	Pulwama
	13.	Gharana (WL)	0.75	Jammu
	14.	Hokera (Ramsar Site) (WL)	13.75	Srinagar
	15.	Hygam (WL)	7.25	Baramula
	16.	Jawahar Tunnel	18	Doda
	17.	Khanagund	15	Pulwama
	18.	Khimber/Dara/Sharazbal	34	Srinagar
	19.	Khiram	15.75	Anantnag

# CONSERVATION RESERVE

State	No.	Name	Area (km <sup>2</sup> )	District
	20.	Khonmoh	67	Pulwama
	21.	Khrew	50.25	Pulwama
	22.	Kukarian (WL)	24.25	Jammu
	23.	Malgam (WL)	4.5	Baramula
	24.	Manibugh (WL)	4.5	Pulwama
	25.	Mirgund (WL)	4	Budgam
	26.	Naganari	22.25	Baramula
	27.	Nanga (WL)	15.25	Jammu
	28.	Narkara (WL)	3.25	Budgam
	29.	Norrichain (WL)	2	Leh
	30.	Panyar	10	Pulwama
	31.	Pargwal (WL)	49.25	Jammu
	32.	Sabu	15	Leh
	33.	Sangral-AsaChak (WL)	7	Jammu
	34.	Shallabugh (WL)	16	Srinagar
	35.	Shikargah	15.5	Pulwama
	36.	Sudhmahadev	142.25	Udhampur
	37.	Thein	19	Kathua
	38.	Tsomoiri (Ramsar Site) (WL)	120	Leh
	39.	Wangat/Chatergul	12	Srinagar
	40.	Zaloor, Harwan	25.25	Srinagar

# CONSERVATION RESERVE

State	No.	Name	Area (km <sup>2</sup> )	District
Karnataka	41.	Afghanashini	299.52	Uttara Kannanda
	42.	Ankasamudra Birds	0.9826	Ballari
	43.	Bedthi	57.3	Uttara Kannanda
	44.	Bankapur Peacock	0.56	Haveri
	45.	Basur Amruth Mahal Kaval	7.36	Chikmagalur
	46.	Hornbill Con Res	52.5	Uttara Kannanda
	47.	Jayamangali Blackbuck	3.23	Tumkur
	48.	Kappathagudda	178.72	Gadag
	49.	Magadi Kere	0.54	Gadag
	50.	Melapura Bee Eater Bird	0.0318	Mandya
	51..	Puttenahalli Lake Birds	0.15	
	52.	Shalmale Ripariam Bio-System	4.89	N.A
	53.	Thungabhadra Otter	34 km (length)	Bellary & Koppal
	54.	Thimlapura	17.38	Tumkur
Maharashtra	55.	Bhorkada (Bhorgad)	3.49	Nashik
	56.	Kolamarka	180.72	Gadchiroli
Punjab	57.	Rakh Sarai Amanat Khan	4.95	Taran Taran
Rajasthan	58.	Bisalpur	48.31	Tonk
	59.	Jor Beed Gadwala Bikaner	56.47	Bikaner
	60.	Sundha Mata	117.49	Jalore, Sirohi
	61.	Gudha Vishnoi	2.32	Jodhpur

# CONSERVATION RESERVE

State	No.	Name	Area (km <sup>2</sup> )	District
	62.	Shakambhari	131.00	Sikar & Jhunjhunu
	63.	Umedganj Bird	2.72	Kota
	64.	Jawai Band Leopard	19.79	Pali
	65.	Gogelao	3.58	Nagaur
	66.	Rotu	0.73	Nagaur
	67.	Bir Jhunjhunu	10.47	Jhunjhunu
	Tamil Nadu	68.	Tiruppadaimarathur	0.03
69.		Suchindrum-Theroor-Managudi	4.85	Kanyakumari
Uttarakhand	70.	Asan Wetland	4.444	Dehradun
	71.	Jhilmi Jheel	37.84	Haridwar
	72.	Pawalgarh	58.25	Nainital
	73.	Naina Devi Himalayan Bird	111.90	Nainital

# COMMUNITY RESERVE

State	Name	Year of Estd.	Area (km <sup>2</sup> )	
Karnataka	Lalwan	2007	12.67	1.
	Kokkare Bellur	2007	3.12	2.
Kerala	Kadalundi	2007	1.5	3.
Meghalaya	Aruakgre	2014	1	4.
	Baladingre	2013	0.5	5.
	Bandarigre	2013	0.67	6.
	Chandigre	2013	0.37	7.
	Dangkipara	2014	0.025	8.
	Daribokgre	2013	1.73	9.
	Dumitdikgre	2013	0.7	10.
	Dura Kalkgre	2013	0.6	11.
	Eman Asakgre	2013	0.3	12.
	Jirang	2014	2	13.
	Ka Khloo Langdoh Kur Pyrtuh	2014	0.154	14.
	Ka Khloo Pohblai Mooshutia	2014	0.335	15.
	Ka Khloo Thangbru Umsymphu	2014	0.196	16.
	Khloo Amrawan	2015	1.29	17.
	Khloo Blai Ka Raij U Landoh longlang	2016	0.15	18.
	Khloo Blai Kongwasan Khloo Blai Chyrmang	2014	0.07	19.
	Khloo Blai Sein Raij Tuber	2014	0.965	20.
	Kitmadamgre	2014	0.7	21.
	Kpoh Eijah	2014	0.17	22.

# COMMUNITY RESERVE

State	Name	Year of Estd.	Area (km <sup>2</sup> )	
	Lawbah	2014	2.1	23.
	Lum Jusong	2014	0.7	24.
	Lumkohkriah	2014	6.11	25.
	Mandalgre	2013	0.5	26.
	Miewsyiar	2014	0.87	27.
	Mikadogre	2013	0.01	28.
	Mongalgre	2014	0.2	29.
	Nongsangu	2014	1	30.
	Nongumiang	2003	0.31	31.
	Phudja-ud	2014	1.2	32.
	Raid Nongbri	2014	0.7	33.
	Raid Nonglyngdoh/ Pdah Kyndeng	2014	0.75	34.
	Resu Haluapra	2014	0.5	35.
	Rongma Paromgre	2013	0.62	36.
	Rongma Rekmangre	2013	1.92	37.
	Ryngibah	2014	0.8	38.
	Ryngud	2014	5.22	39.
	Sakalgre	2013	1.22	40.
	Sasatgre	2013	0.6	41.
	Selbalgre	2013	0.2	42.
	Thangkharang	2014	1.11	43.
	Umsum Pitcher Plant	2014	0.4	44.

## SUGGESTED READINGS

### FOR ANIMALS

Prater, S.H. (1998):  
The book of Indian Animals.  
Pub.: Bombay Natural History Society,  
Mumbai.

### FOR BIRDS

Ali, Salim & S. Dillon Ripley (1989):  
A Pictorial Guide to the Birds of the  
Indian Subcontinent. Pub:  
Bombay Natural History Society,  
Mumbai

Grimmett, R., Inskipp Tim (1998):  
Birds of the Indian Subcontinent.  
Pub.: Oxford University Press, Delhi

### FOR TREES

Brandis, D. (1906):  
Indian Trees.  
Pub.: Bishen Singh Mahendra Pal Singh,  
Dehradun

Sahni, K.C. (1998):  
The Book of Indian Trees.  
Pub.: Bombay Natural History Society,  
Mumbair

### FOR FLOWERS

Bose, T.K. (1999):  
Orchids of India.  
Pub.: Naya Prokash,  
Calcutta

Graf Byrd, Alfred (1992):  
Hortica. Pub.: Roehrs Co.  
USA

Hooker, J.D. (1875):  
Flora of British India (Vol. I-II). Pub.:  
Bishen Singh Mahendra Pal Singh,  
Dehradun